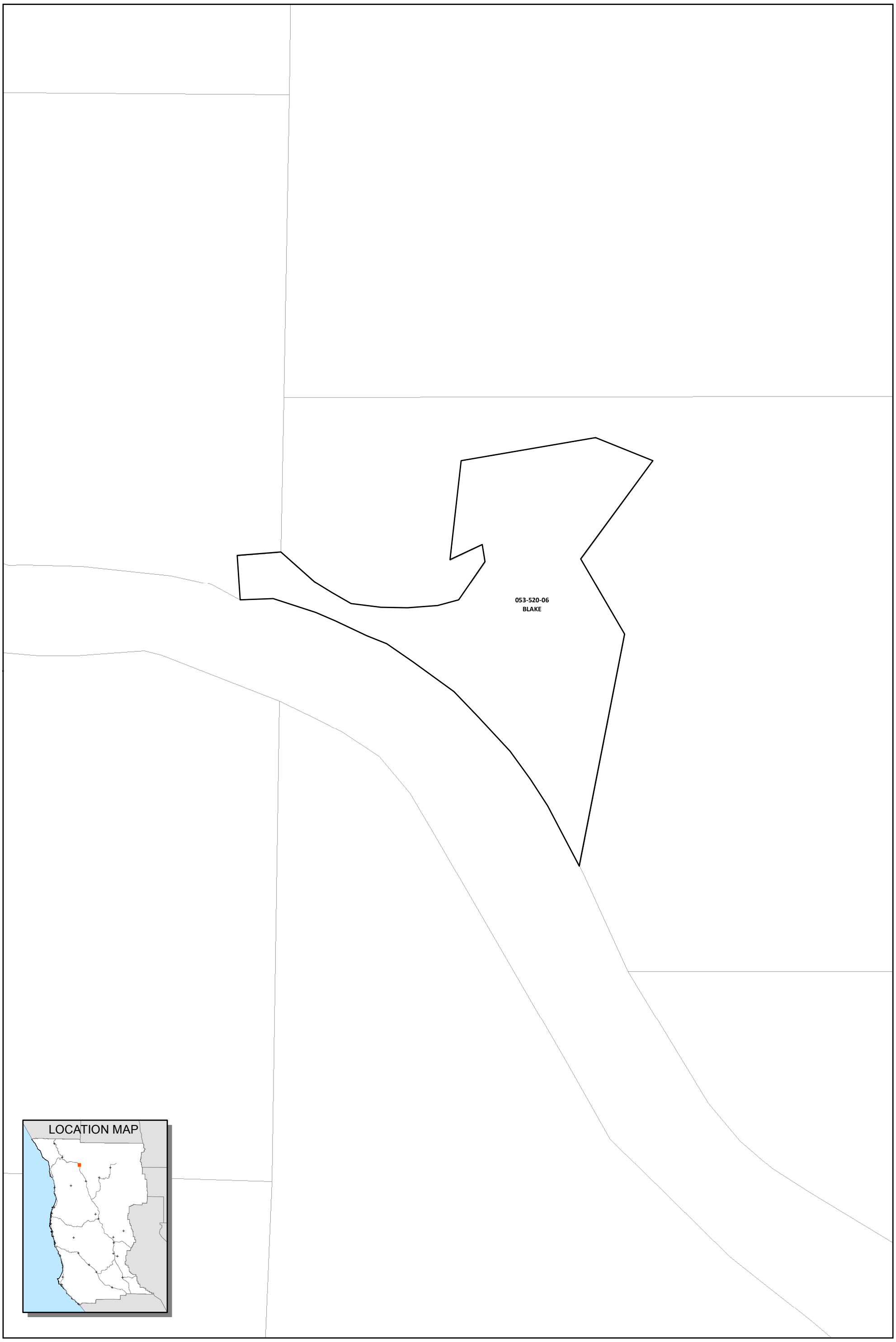

CASE: OA 2016-0001 / R 2016-0002
OWNER: Various
APN: Various
APLCT: MenCo PBS
ADDRESS: Various

Parcels 10-15
Subject Parcels

PARCEL OWNERSHIP - BELL SPRINGS

0 105 210 Feet
0 0.0175 0.035 Miles
1:2,500

THIS MAP AND DATA ARE PROVIDED WITHOUT WARRANTY OF ANY KIND.

Map produced by the Mendocino County Planning & Building Services, June, 2016

CASE: OA 2016-0001 / R 2016-0002
OWNER: Various
APN: Various
APLCT: MenCo PBS
ADDRESS: Various

City Limits
Highways
Parcels 10-15
Subject Parcels

PARCEL OWNERSHIP - UKIAH SOUTH

0 265 530 Feet
0 0.05 0.1 Miles
1:6,200

THIS MAP AND DATA ARE PROVIDED WITHOUT WARRANTY OF ANY KIND.

Map produced by the Mendocino County Planning & Building Services, June, 2016

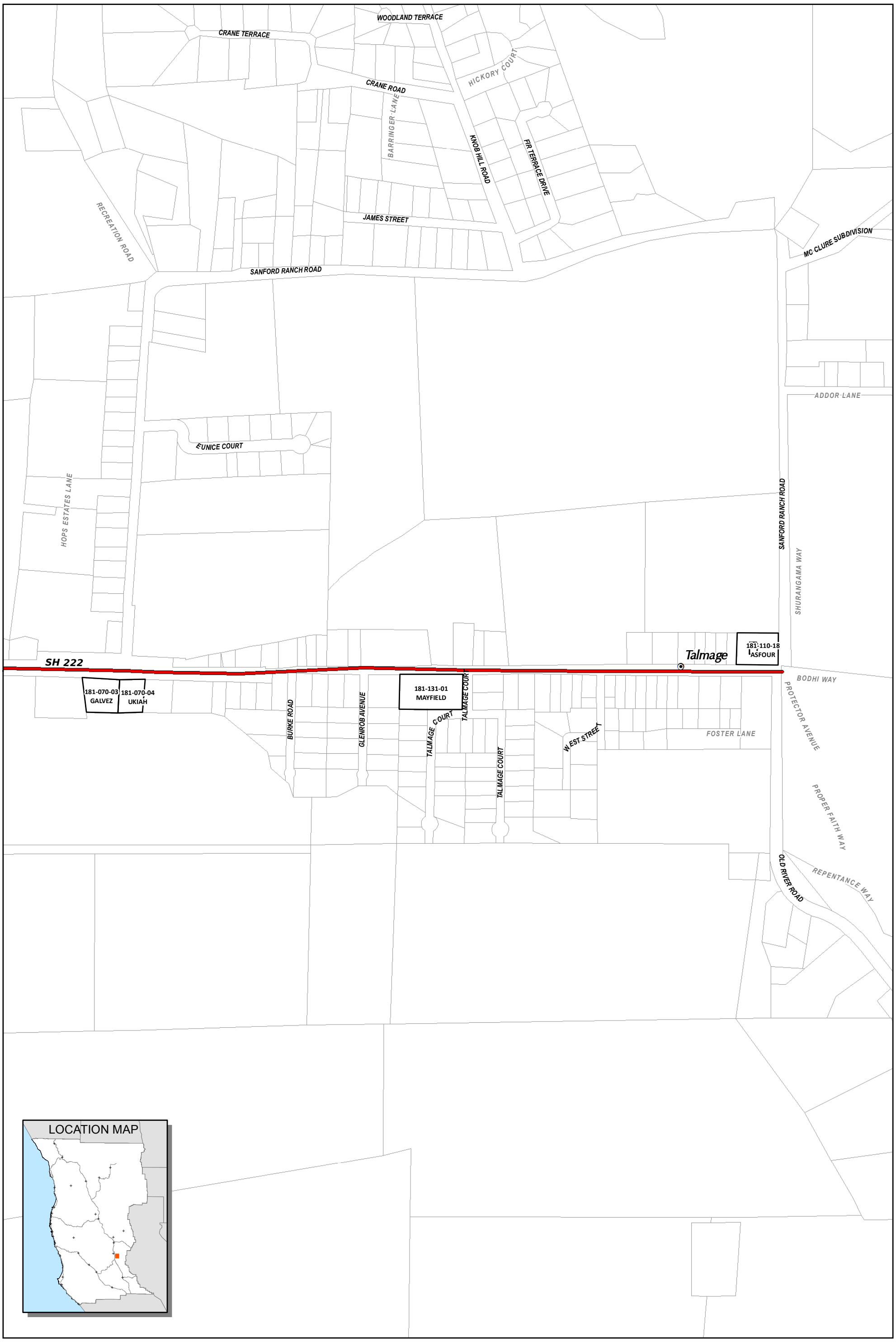

CASE: OA 2016-0001 / R 2016-0002
OWNER: Various
APN: Various
APLCT: MenCo PBS
ADDRESS: Various

Major Towns & Places
Highways
Parcels 10-15
Subject Parcels

PARCEL OWNERSHIP - TALMAGE

0 215 430 Feet
0 0.0375 0.075 Miles
1:5,000

THIS MAP AND DATA ARE PROVIDED WITHOUT WARRANTY OF ANY KIND.

Map produced by the Mendocino County Planning & Building Services, June, 2016

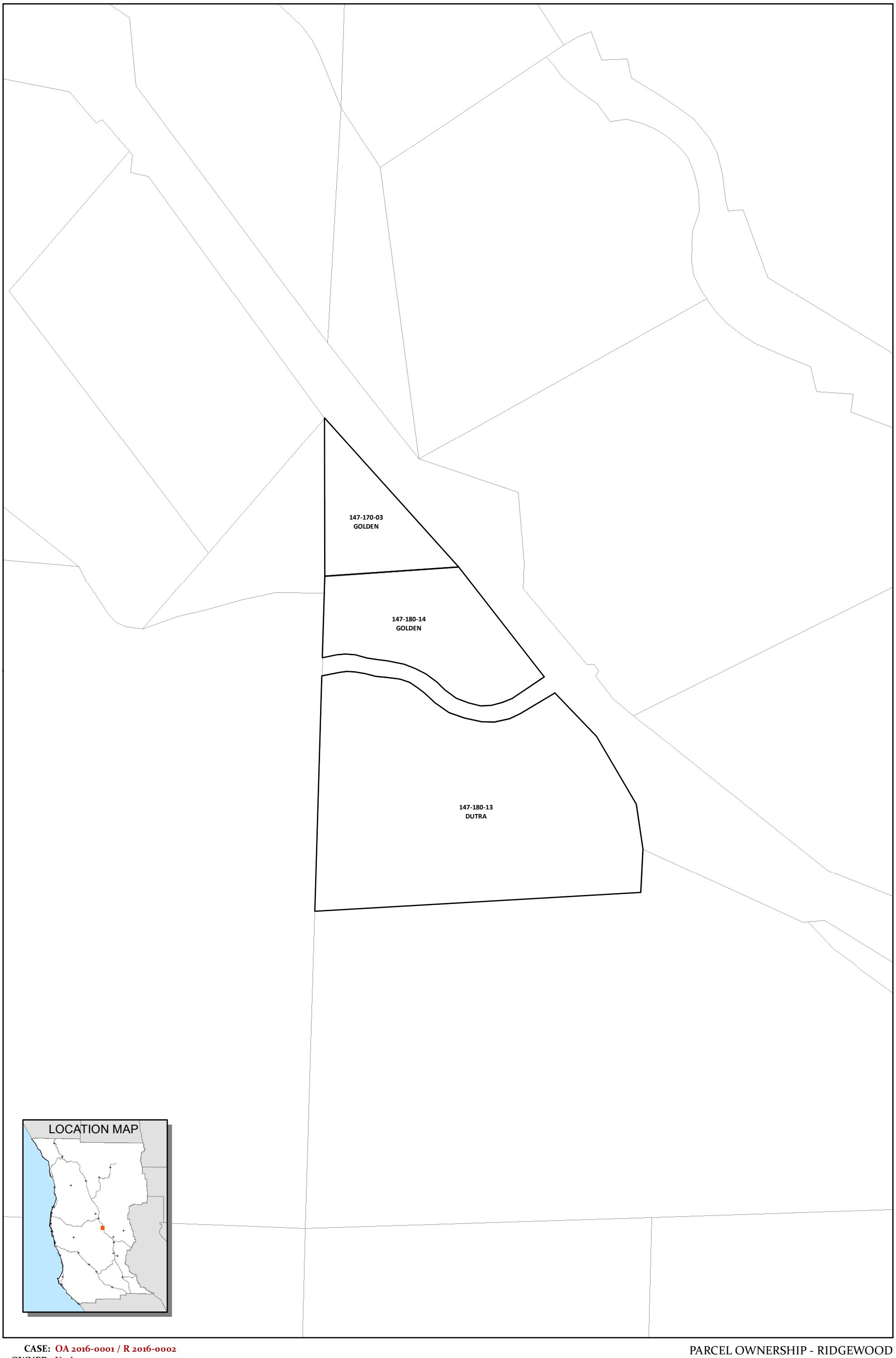

CASE: OA 2016-0001 / R 2016-0002
OWNER: Various
APN: Various
APLCT: MenCo PBS
ADDRESS: Various

Parcels 10-15

Subject Parcels

PARCEL OWNERSHIP - RIDGEWOOD

0 170 340 Feet
0 0.03 0.06 Miles
1:4,000

THIS MAP AND DATA ARE PROVIDED WITHOUT WARRANTY OF ANY KIND.

Map produced by the Mendocino County Planning & Building Services, June, 2016

CASE: OA 2016-0001 / R 2016-0002
OWNER: Various
APN: Various
APLCT: MenCo PBS
ADDRESS: Various

Major Roads 2013
Parcels 10-15
Subject Parcels

PARCEL OWNERSHIP - REDWOOD VALLEY 02

0 125 250 Feet
0 0.0225 0.045 Miles
1:3,000

THIS MAP AND DATA ARE PROVIDED WITHOUT WARRANTY OF ANY KIND.

Map produced by the Mendocino County Planning & Building Services, June, 2016

CASE: OA 2016-0001 / R 2016-0002
OWNER: Various
APN: Various
APLCT: MenCo PBS
ADDRESS: Various

Highways
Parcels 10-15
Subject Parcels

PARCEL OWNERSHIP - REDWOOD VALLEY 01

0 345 690 Feet
0 0.05 0.1 Miles
1:8,000

THIS MAP AND DATA ARE PROVIDED WITHOUT WARRANTY OF ANY KIND.

Map produced by the Mendocino County Planning & Building Services, June, 2016

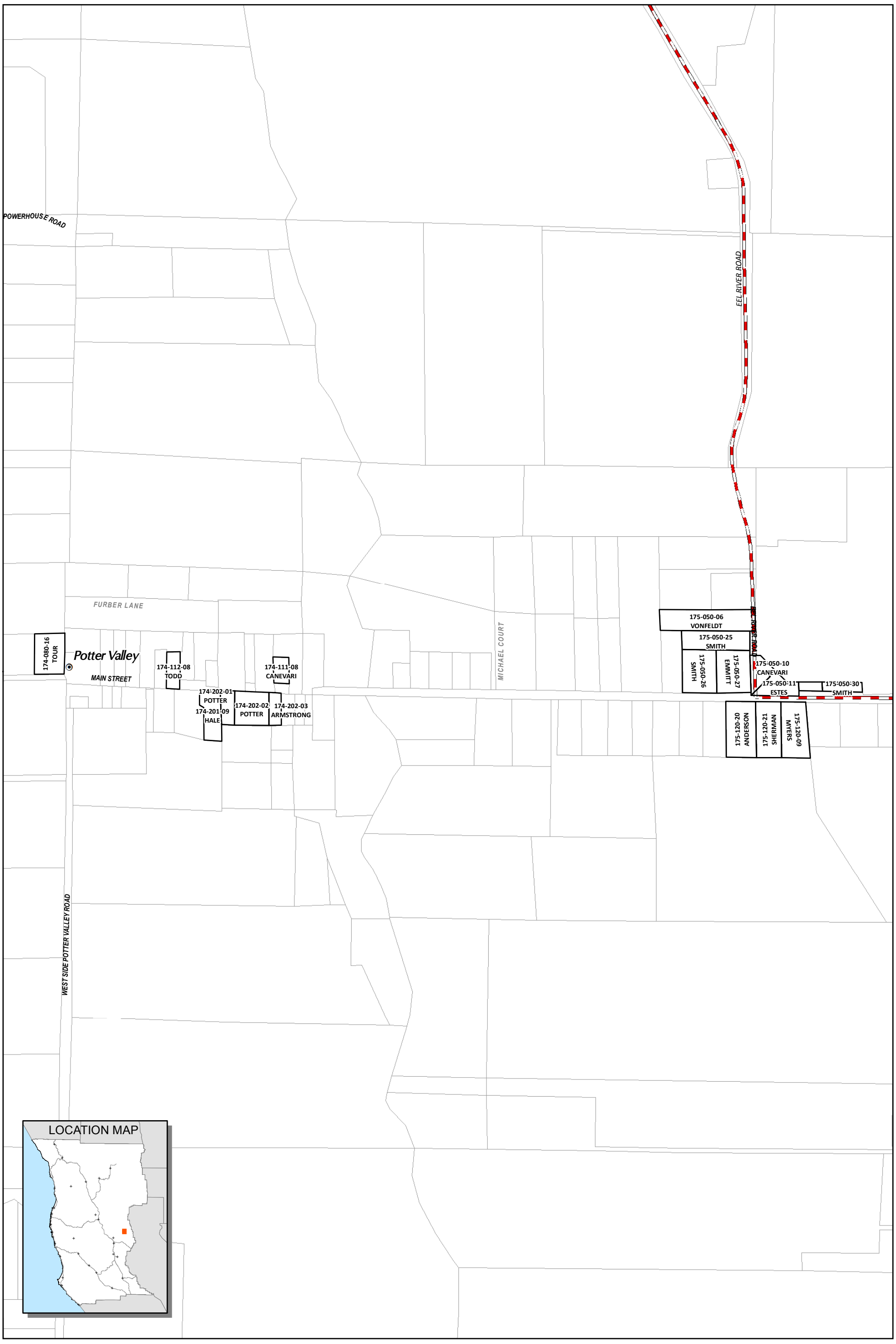

CASE: OA 2016-0001 / R 2016-0002
OWNER: Various
APN: Various
APLCT: MenCo PBS
ADDRESS: Various

Major Towns & Places
Major Roads 2013
Parcels 10-15
Subject Parcels

PARCEL OWNERSHIP - POTTER VALLEY

0 260 520 Feet
0 0.045 0.09 Miles
1:6,000

THIS MAP AND DATA ARE PROVIDED WITHOUT WARRANTY OF ANY KIND.

Map produced by the Mendocino County Planning & Building Services, June, 2016

026-540-16
ANDERSON

026-540-05
KOOYERS

026-540-06
KOOYERS

026-540-13
MOYER

026-540-07
QUEZADA

026-540-12
RICHMOND

026-540-11
PHILLIPS

SH 128

LOCATION MAP

CASE: OA 2016-0001 / R 2016-0002
OWNER: Various
APN: Various
APLCT: MenCo PBS
ADDRESS: Various

Highways
Parcels 10-15
Subject Parcels

PARCEL OWNERSHIP - PHILO 02

0 100 200 Feet
0 0.0175 0.035 Miles
1:2,400

THIS MAP AND DATA ARE PROVIDED WITHOUT WARRANTY OF ANY KIND.

Map produced by the Mendocino County Planning & Building Services, June, 2016

CASE: OA 2016-0001 / R 2016-0002
OWNER: Various
APN: Various
APLCT: MenCo PBS
ADDRESS: Various

Major Towns & Places
Highways
Parcels 10-15
Subject Parcels

PARCEL OWNERSHIP - PHILO 01

0 215 430 Feet
0 0.0375 0.075 Miles
1:5,000

THIS MAP AND DATA ARE PROVIDED WITHOUT WARRANTY OF ANY KIND.

Map produced by the Mendocino County Planning & Building Services, June, 2016

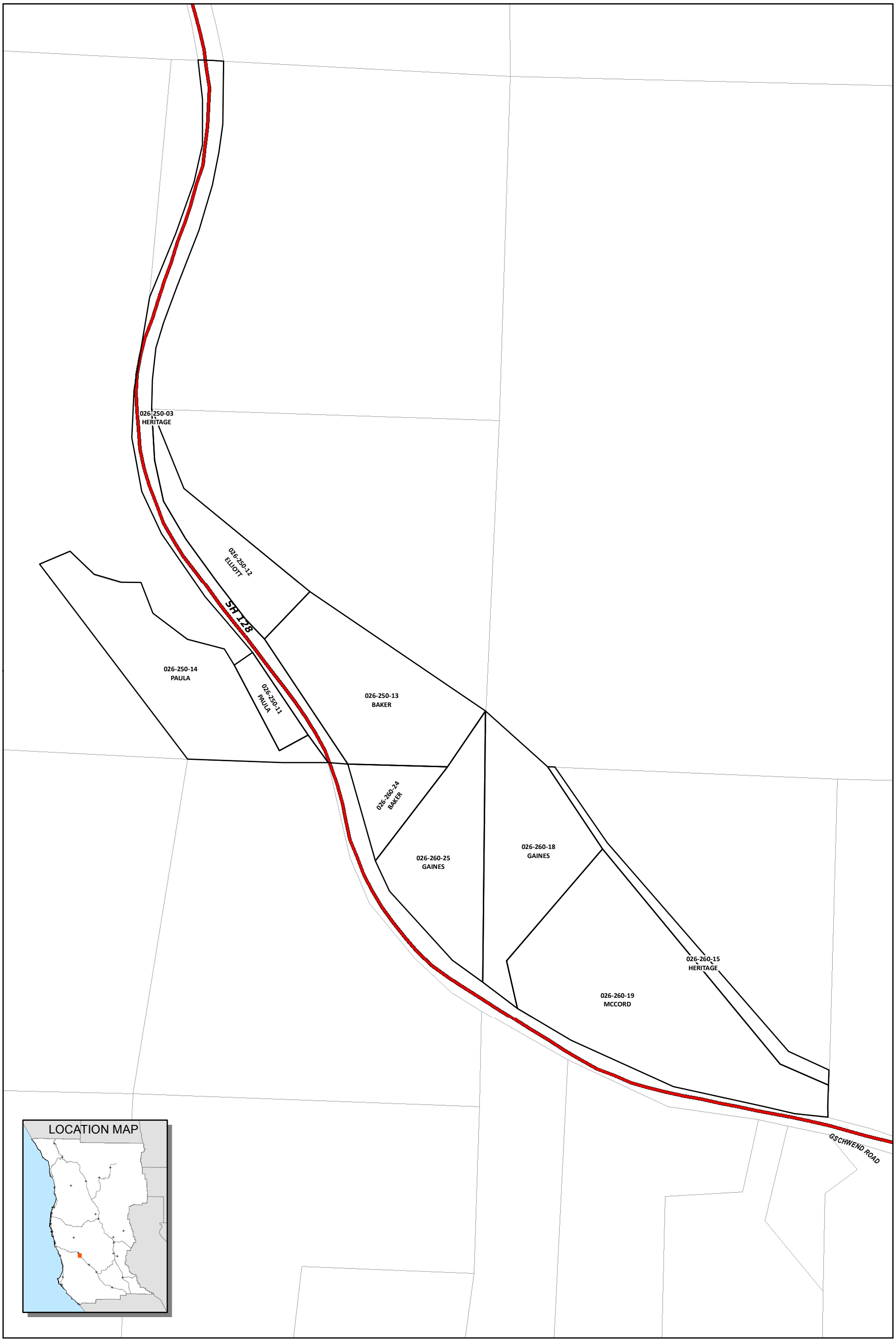

CASE: OA 2016-0001 / R 2016-0002
OWNER: Various
APN: Various
APLCT: MenCo PBS
ADDRESS: Various

Highways
Parcels 10-15
Subject Parcels

PARCEL OWNERSHIP - NAVARRO

0 170 340 Feet
0 0.03 0.06 Miles
1:4,000

THIS MAP AND DATA ARE PROVIDED WITHOUT WARRANTY OF ANY KIND.

Map produced by the Mendocino County Planning & Building Services, June, 2016

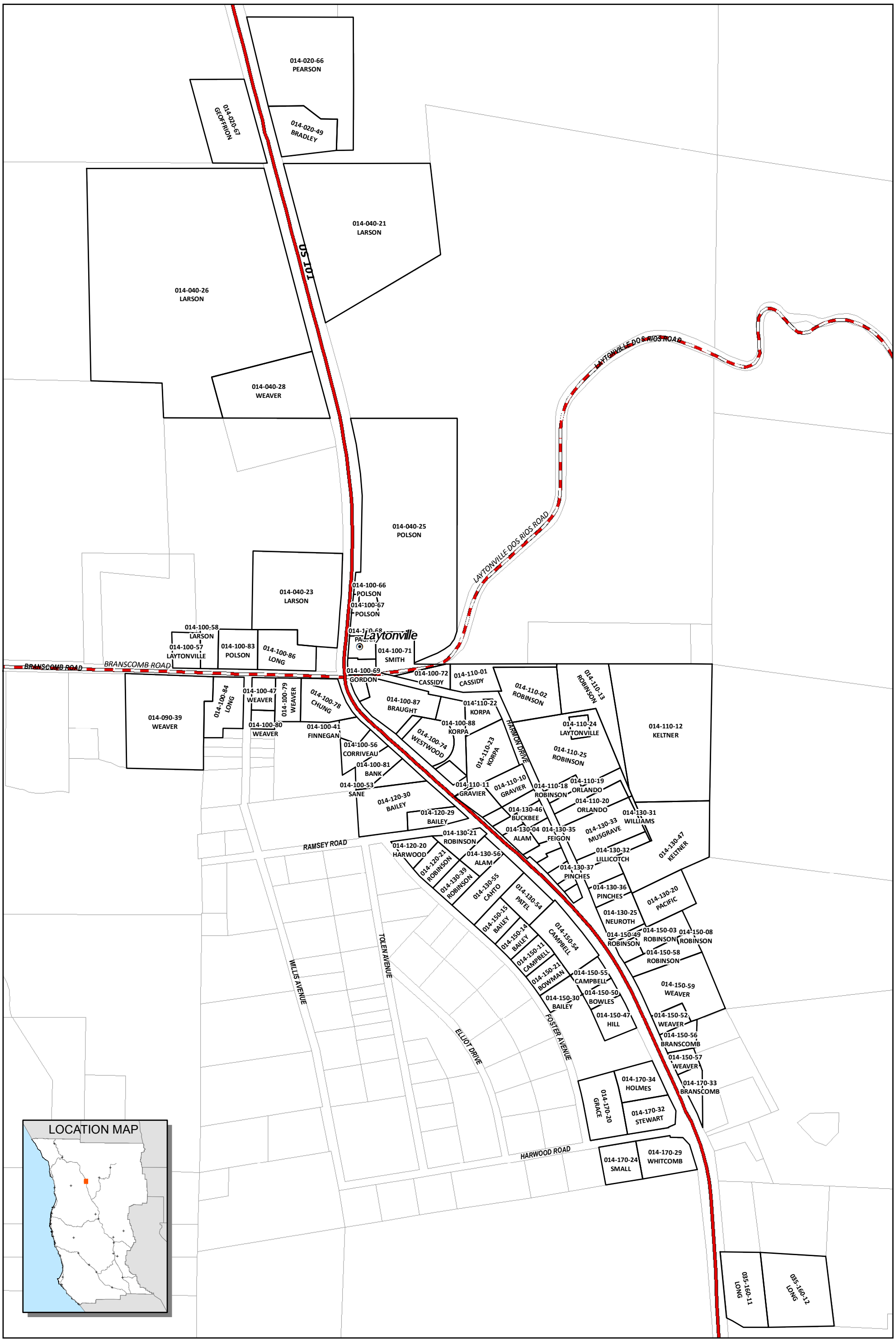

CASE: OA 2016-0001 / R 2016-0002
OWNER: Various
APN: Various
APLCT: MenCo PBS
ADDRESS: Various

Major Towns & Places
Highways
Major Roads 2013
Parcels 10-15
Subject Parcels

PARCEL OWNERSHIP - LAYTONVILLE

0 235 470 Feet
0 0.04 0.08 Miles
1:5,500

THIS MAP AND DATA ARE PROVIDED WITHOUT WARRANTY OF ANY KIND.

Map produced by the Mendocino County Planning & Building Services, June, 2016

CASE: OA 2016-0001 / R 2016-0002
OWNER: Various
APN: Various
APLCT: MenCo PBS
ADDRESS: Various

Parcels 10-15

Subject Parcels

PARCEL OWNERSHIP - LAKE MENDOCINO

0 62.5 125 Feet

0 0.01 0.02 Miles

1:1,500

THIS MAP AND DATA ARE PROVIDED WITHOUT WARRANTY OF ANY KIND.

Map produced by the Mendocino County Planning & Building Services, June, 2016

CASE: OA 2016-0001 / R 2016-0002
OWNER: Various
APN: Various
APLCT: MenCo PBS
ADDRESS: Various

Highways
Parcels 10-15
Subject Parcels

PARCEL OWNERSHIP - HOPLAND 02

0 65 130 Feet
0 0.01 0.02 Miles
1:1,600

THIS MAP AND DATA ARE PROVIDED WITHOUT WARRANTY OF ANY KIND.

Map produced by the Mendocino County Planning & Building Services, June, 2016

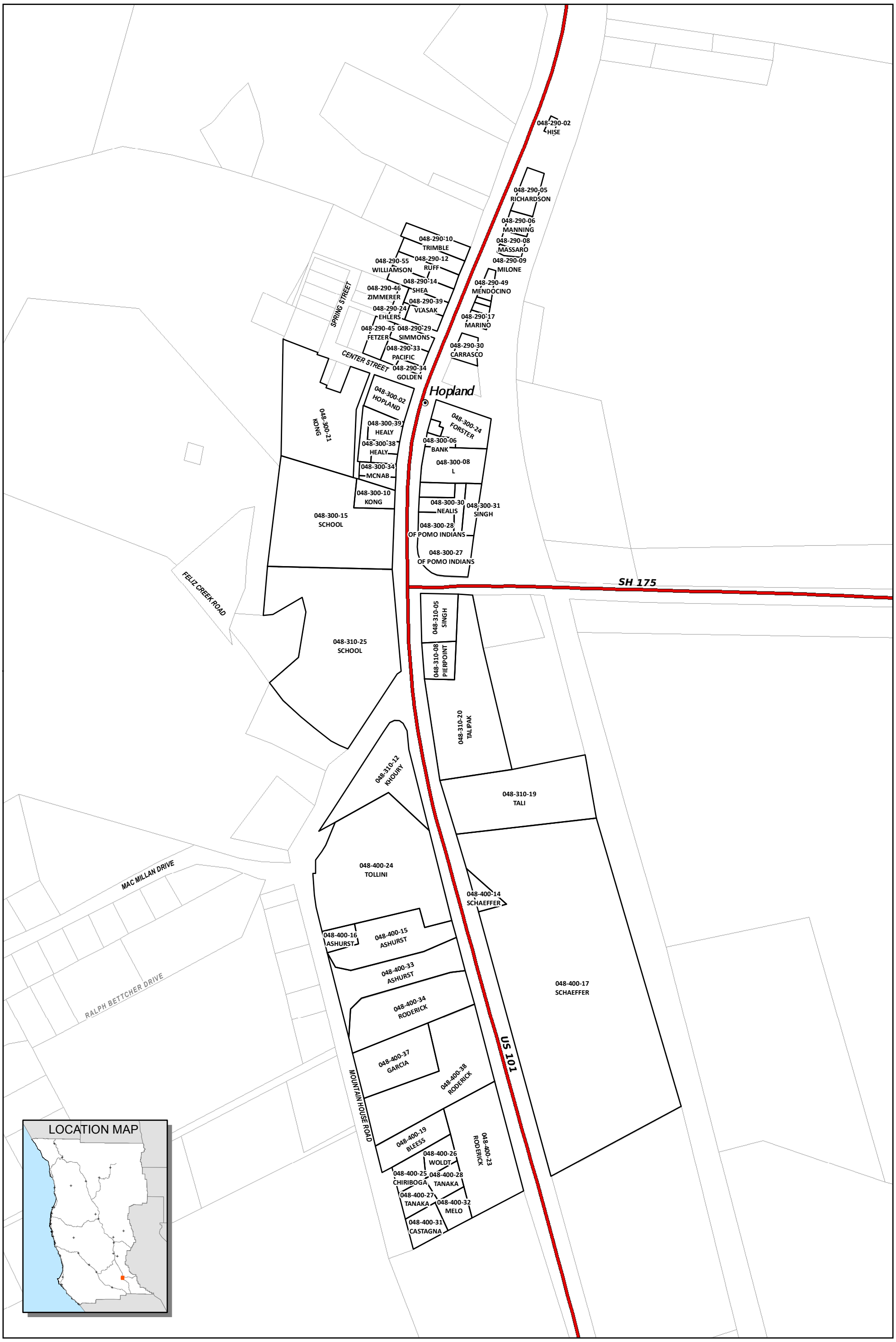

CASE: OA 2016-0001 / R 2016-0002
OWNER: Various
APN: Various
APLCT: MenCo PBS
ADDRESS: Various

Major Towns & Places
Highways
Parcels 10-15
Subject Parcels

PARCEL OWNERSHIP - HOPLAND 01

0 155 310 Feet
0 0.0275 0.055 Miles
1:3,600

THIS MAP AND DATA ARE PROVIDED WITHOUT WARRANTY OF ANY KIND.

Map produced by the Mendocino County Planning & Building Services, June, 2016

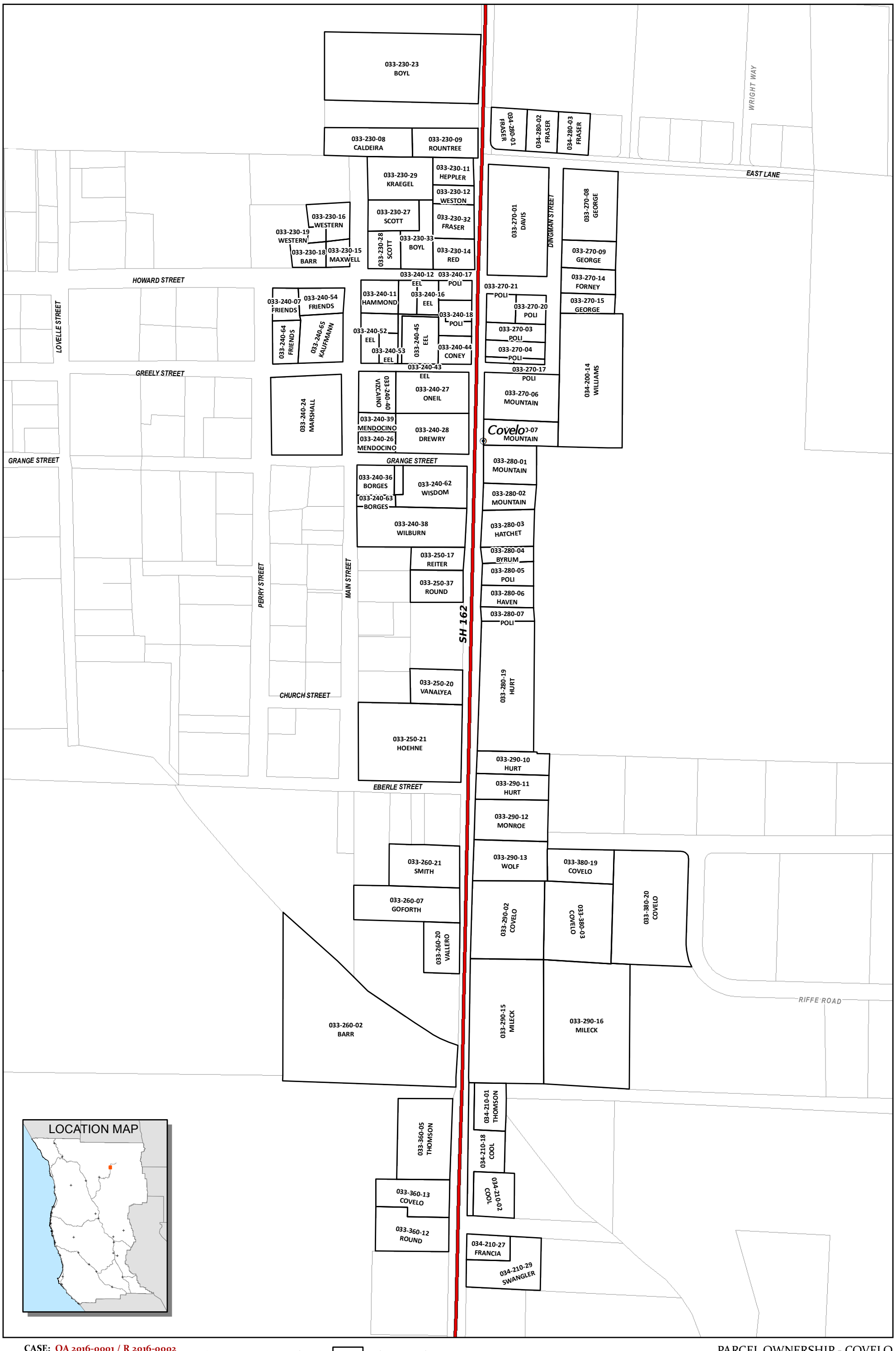

CASE: OA 2016-0001 / R 2016-0002
OWNER: Various
APN: Various
APLCT: MenCo PBS
ADDRESS: Various

Major Towns & Places
Highways
Parcels 10-15
Subject Parcels

PARCEL OWNERSHIP - COVELO

0 125 250 Feet
0 0.0225 0.045 Miles
1:3,000

THIS MAP AND DATA ARE PROVIDED WITHOUT WARRANTY OF ANY KIND.

Map produced by the Mendocino County Planning & Building Services, June, 2016

CASE: OA 2016-0001 / R 2016-0002
OWNER: Various
APN: Various
APLCT: MenCo PBS
ADDRESS: Various

Major Towns & Places
Major Roads 2013
Parcels 10-15
Subject Parcels

PARCEL OWNERSHIP - COMPTCHE

0 85 170 Feet
0 0.015 0.03 Miles
1:2,000

THIS MAP AND DATA ARE PROVIDED WITHOUT WARRANTY OF ANY KIND.

Map produced by the Mendocino County Planning & Building Services, June, 2016

069-293-11
CUTSHALL

069-310-05
APOSTOLIC

069-310-06
WATKINS

069-310-01
GORMAN

069-310-38
WATKINS

069-310-45
WATKINS

LOCATION MAP

CASE: OA 2016-0001 / R 2016-0002
OWNER: Various
APN: Various
APLCT: MenCo PBS
ADDRESS: Various

Parcels 10-15

Subject Parcels

PARCEL OWNERSHIP - CLEONE

0 62.5 125 Feet
0 0.01 0.02 Miles
1:1,500

THIS MAP AND DATA ARE PROVIDED WITHOUT WARRANTY OF ANY KIND.

Map produced by the Mendocino County Planning & Building Services, June, 2016

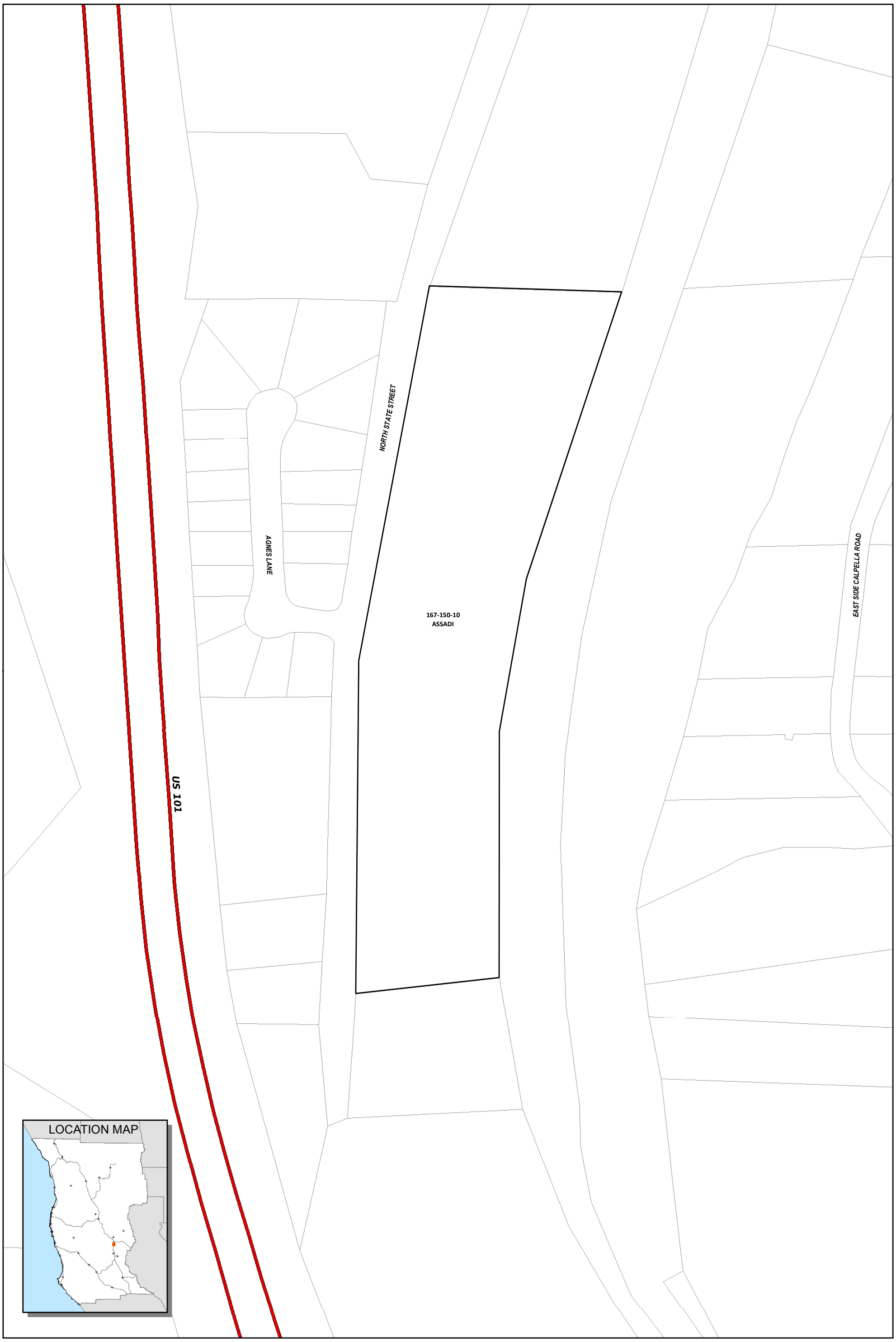

CASE: OA 2016-0001 / R 2016-0002
OWNER: Various
APN: Various
APLCT: MenCo PBS
ADDRESS: Various

Highways
Parcels 10-15
Subject Parcels

PARCEL OWNERSHIP - CALPELLA 03

0 85 170 Feet
0 0.015 0.03 Miles
1:2,000

THIS MAP AND DATA ARE PROVIDED WITHOUT WARRANTY OF ANY KIND.

Map produced by the Mendocino County Planning & Building Services, June, 2016

CASE: OA 2016-0001 / R 2016-0002
OWNER: Various
APN: Various
APLCT: MenCo PBS
ADDRESS: Various

Major Towns & Places
Parcels 10-15
Subject Parcels

PARCEL OWNERSHIP - CALPELLA 02

0 85 170 Feet
0 0.015 0.03 Miles
1:2,000

THIS MAP AND DATA ARE PROVIDED WITHOUT WARRANTY OF ANY KIND.

Map produced by the Mendocino County Planning & Building Services, June, 2016

CASE: OA 2016-0001 / R 2016-0002
OWNER: Various
APN: Various
APLCT: MenCo PBS
ADDRESS: Various

Highways
Major Roads 2013
Parcels 10-15
Subject Parcels

PARCEL OWNERSHIP - CALPELLA 01

0 170 340 Feet
0 0.03 0.06 Miles
1:4,000

THIS MAP AND DATA ARE PROVIDED WITHOUT WARRANTY OF ANY KIND.

Map produced by the Mendocino County Planning & Building Services, June, 2016

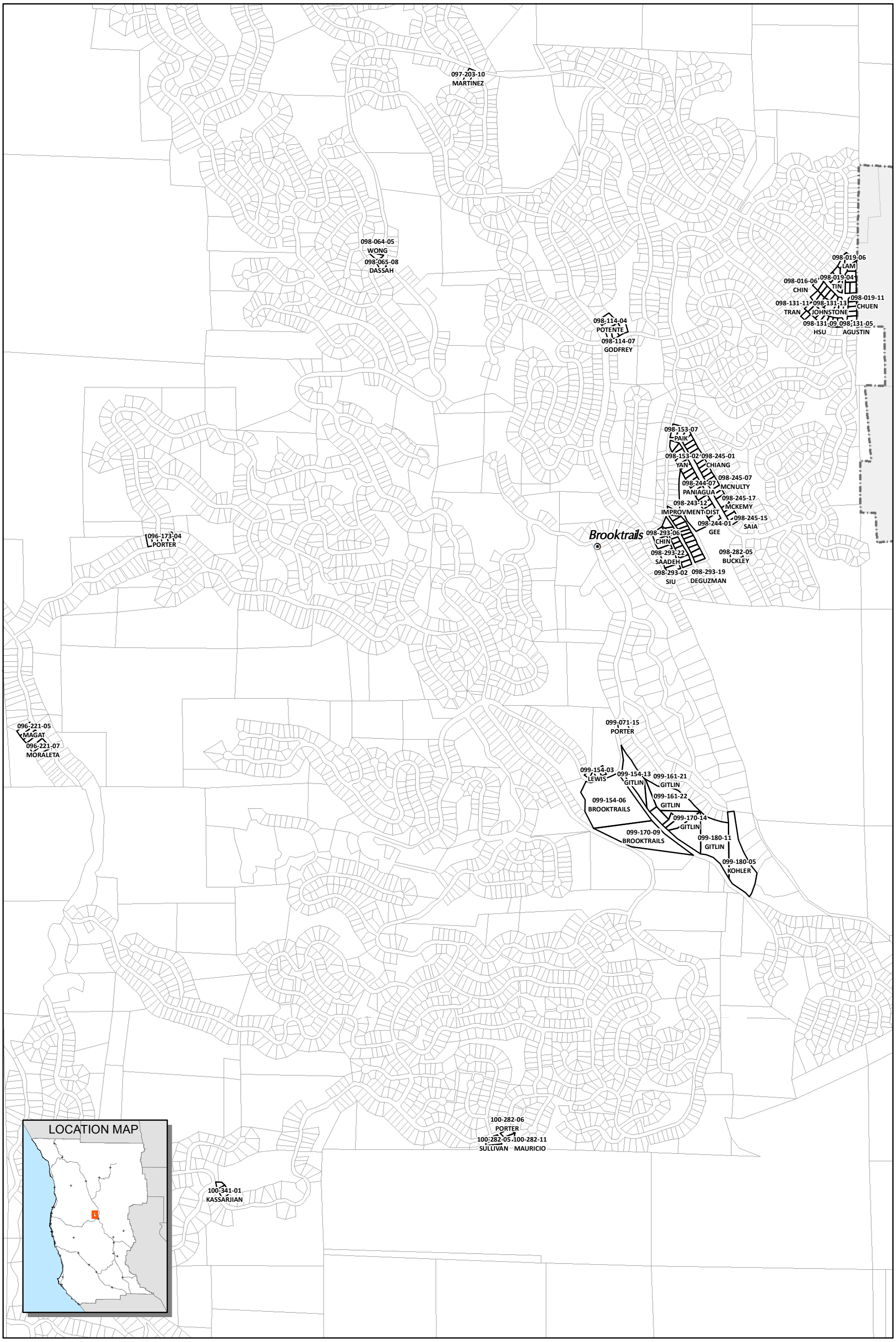

CASE: OA 2016-0001 / R 2016-0002
OWNER: Various
APN: Various
APLCT: MenCo PBS
ADDRESS: Various

City Limits
Major Towns & Places
Parcels 10-15
Subject Parcels

PARCEL OWNERSHIP - BROOKTRAILS

0 500 1,000 Feet
0 0.075 0.15 Miles
1:12,500

THIS MAP AND DATA ARE PROVIDED WITHOUT WARRANTY OF ANY KIND.

Map produced by the Mendocino County Planning & Building Services, June, 2016

029-090-26
SHAPIRO

STH 128

029-100-04
HIATT

029-090-13
SCHWENTER

029-090-21
SUMMIT

029-090-15
HIATT

029-110-09
SUAREZ

029-110-11
SUAREZ

029-110-12
MENDOCINO

029-110-24
OHALLORAN

029-110-22
SCOMMEGNA

029-110-25
OHALLORAN

029-110-23
SCOMMEGNA

029-130-04
B

029-130-05
B

029-090-17
HANES

029-090-18
HIATT

029-120-15
LEDSON

FARRER LANE

029-120-03
ISLAND

029-120-04
SCHMITT

029-120-05
SCHMITT

Boonville

029-120-06
CRONQUIST

029-120-12
JOHNSON

029-130-12
PACIFIC

029-140-01
BURROUGHS

029-130-13
JOHNSON

029-140-03
BURROUGHS

029-140-05
JUNE

029-140-06
ROSSI

029-140-14
ROSSI

029-120-09
THOMASSON

029-140-07
WILLIAMS

029-140-08
CARSEY

029-140-11
CARSEY

029-140-09
MULLINS

029-140-12
WEINTRAUB

029-140-16
WEINTRAUB

029-140-21
ANDERSON

LAMBERT LANE

029-150-11
MATHIAS

029-150-07
ALTARAS

029-150-08
PARDINI

029-150-31
ALPERS

029-140-45
FARIAS

029-140-43
THOMASSON

029-140-32
RICARD

029-140-34
RICARD

HAEHL STREET

029-140-41
KEPHART

029-140-42
GALICIA

029-140-40
GALICIA

LOCATION MAP

CASE: OA 2016-0001 / R 2016-0002
OWNER: Various
APN: Various
APLCT: MenCo PBS
ADDRESS: Various

Major Towns & Places
Highways
Parcels 10-15
Subject Parcels

PARCEL OWNERSHIP - BOONVILLE

0 112.5 225 Feet
0 0.02 0.04 Miles
1:2,622

THIS MAP AND DATA ARE PROVIDED WITHOUT WARRANTY OF ANY KIND.

Map produced by the Mendocino County Planning & Building Services, June, 2016