ATTACHMENT B

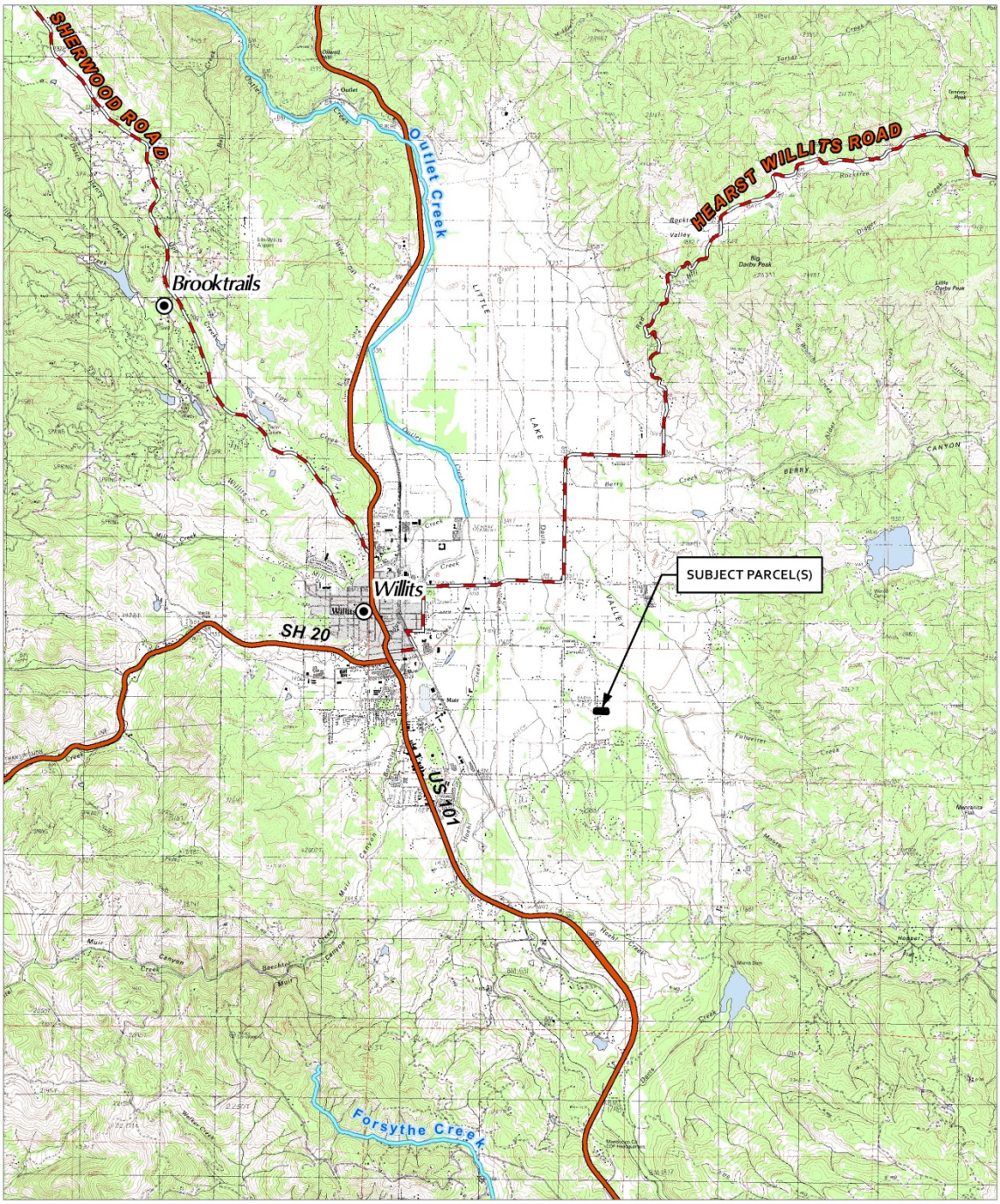

CASE: V 2015-0002
OWNER: GELARDI, Naomi
APN: 103-120-10
APLCT: Naomi Gelardi
ADDRESS: 2540 Center Valley Rd., WI

Major Towns & Places
Major Roads
Major Rivers
Highways

0 2,600 5,200 Feet
0 0.5 1 Miles
1:63,360

LOCATION MAP

Map produced by the Mendocino County Planning & Building Services, March, 2015
All spatial data is approximate. Map provided without warranty of any kind.

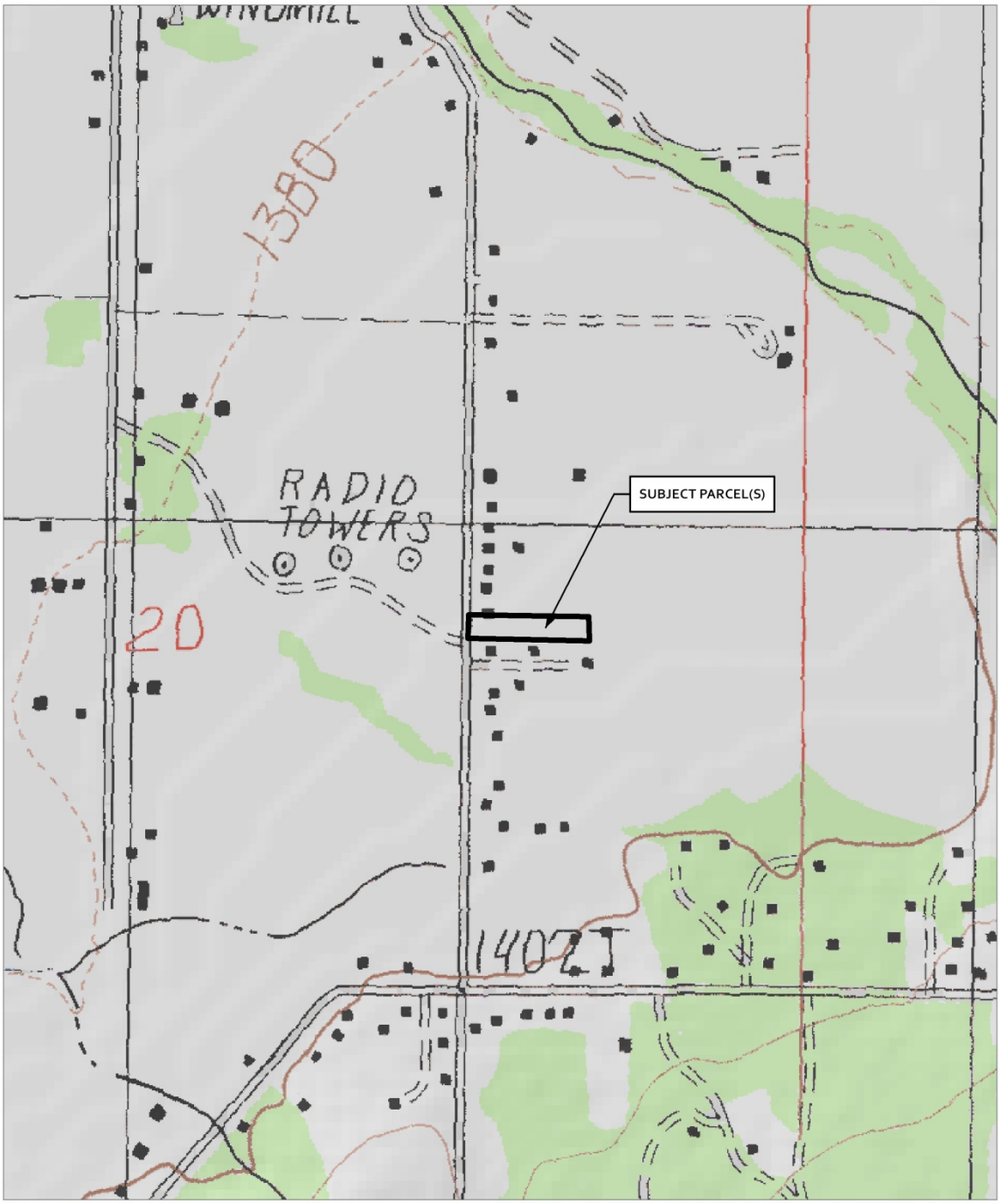

CASE: V 2015-0002
OWNER: GELARDI, Naomi
APN: 103-120-10
APLCT: Naomi Gelardi
ADDRESS: 2540 Center Valley Rd., WI

0 250 500 Feet
0 0.045 0.09 Miles
1:6,000

TOPOGRAPHIC MAP
CONTOUR INTERVAL IS 40 FEET

Map produced by the Mendocino County Planning & Building Services, March, 2015
All spatial data is approximate. Map provided without warranty of any kind.

ATTACHMENT D

CASE: V 2015-0002
OWNER: GELARDI, Naomi
APN: 103-120-10
APLCT: Naomi Gelardi
ADDRESS: 2540 Center Valley Rd., WI

0 30 60 Feet
0 0.005 0.01 Miles
1:750

GOOGLE EARTH IMAGERY
IMAGERY DATE: 8-17-2013

Map produced by the Mendocino County Planning & Building Services, March, 2015
All spatial data is approximate. Map provided without warranty of any kind.

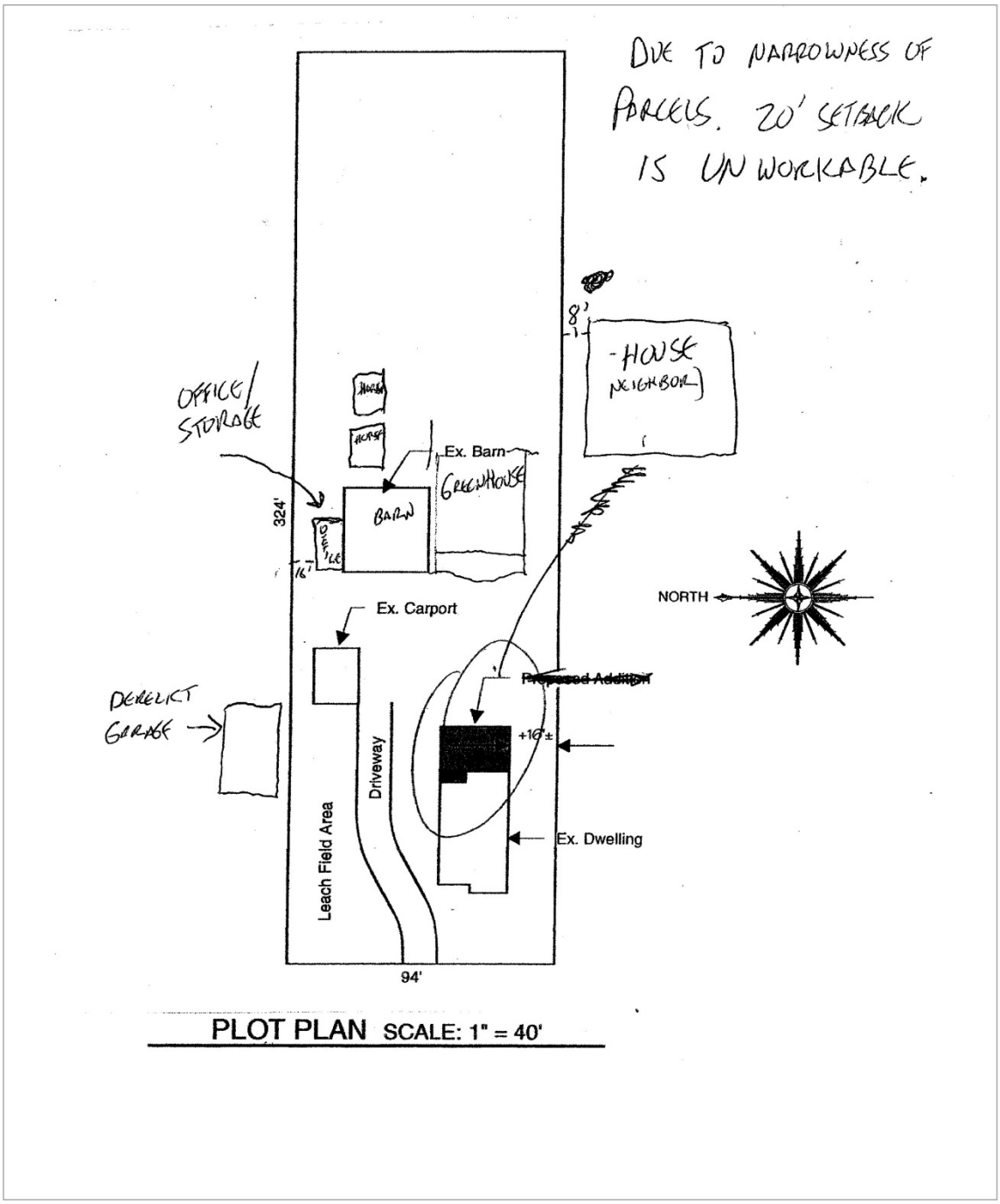

CASE: V 2015-0002
OWNER: GELARDI, Naomi
APN: 103-120-10
APLCT: Naomi Gelardi
ADDRESS: 2540 Center Valley Rd., WI

NO SCALE

PLOT PLAN

Map produced by the Mendocino County Planning & Building Services, March, 2015
All spatial data is approximate. Map provided without warranty of any kind.

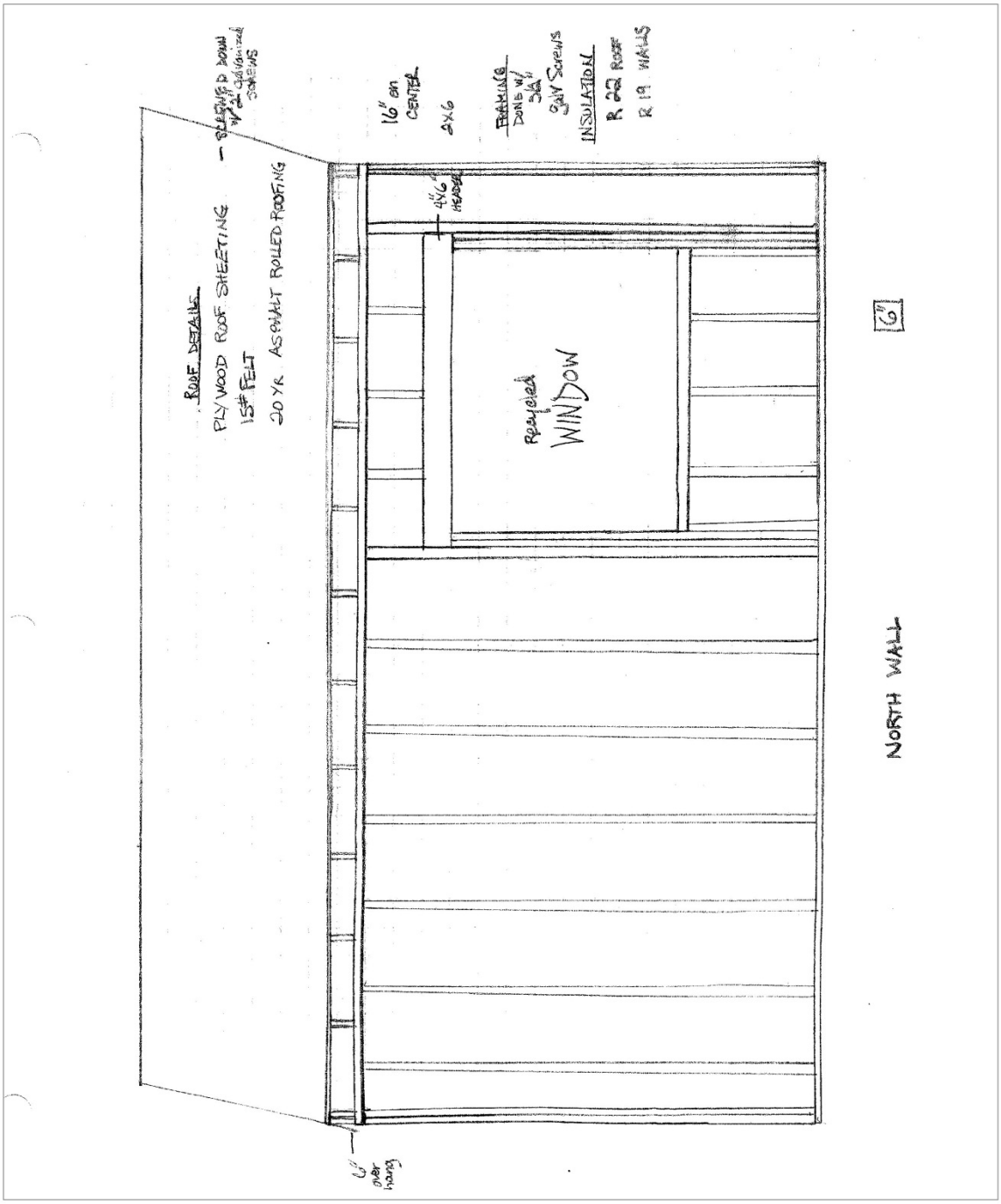

CASE: V 2015-0002
OWNER: GELARDI, Naomi
APN: 103-120-10
APLCT: Naomi Gelardi
ADDRESS: 2540 Center Valley Rd., WI

NO SCALE

NORTH WALL

Map produced by the Mendocino County Planning & Building Services, March, 2015
All spatial data is approximate. Map provided without warranty of any kind.

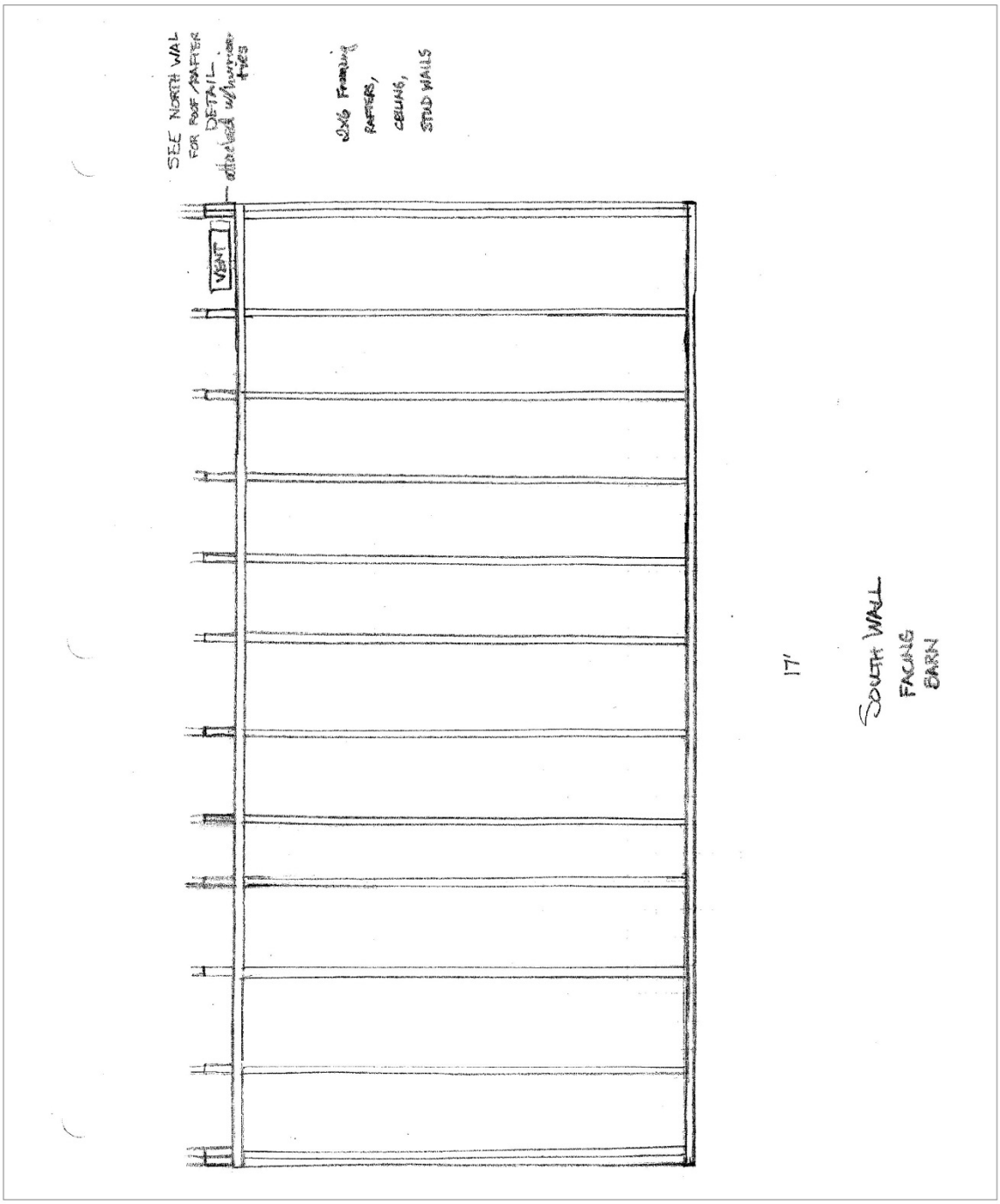

CASE: V 2015-0002
OWNER: GELARDI, Naomi
APN: 103-120-10
APLCT: Naomi Gelardi
ADDRESS: 2540 Center Valley Rd., WI

NO SCALE

SOUTH WALL

Map produced by the Mendocino County Planning & Building Services, March, 2015
All spatial data is approximate. Map provided without warranty of any kind.

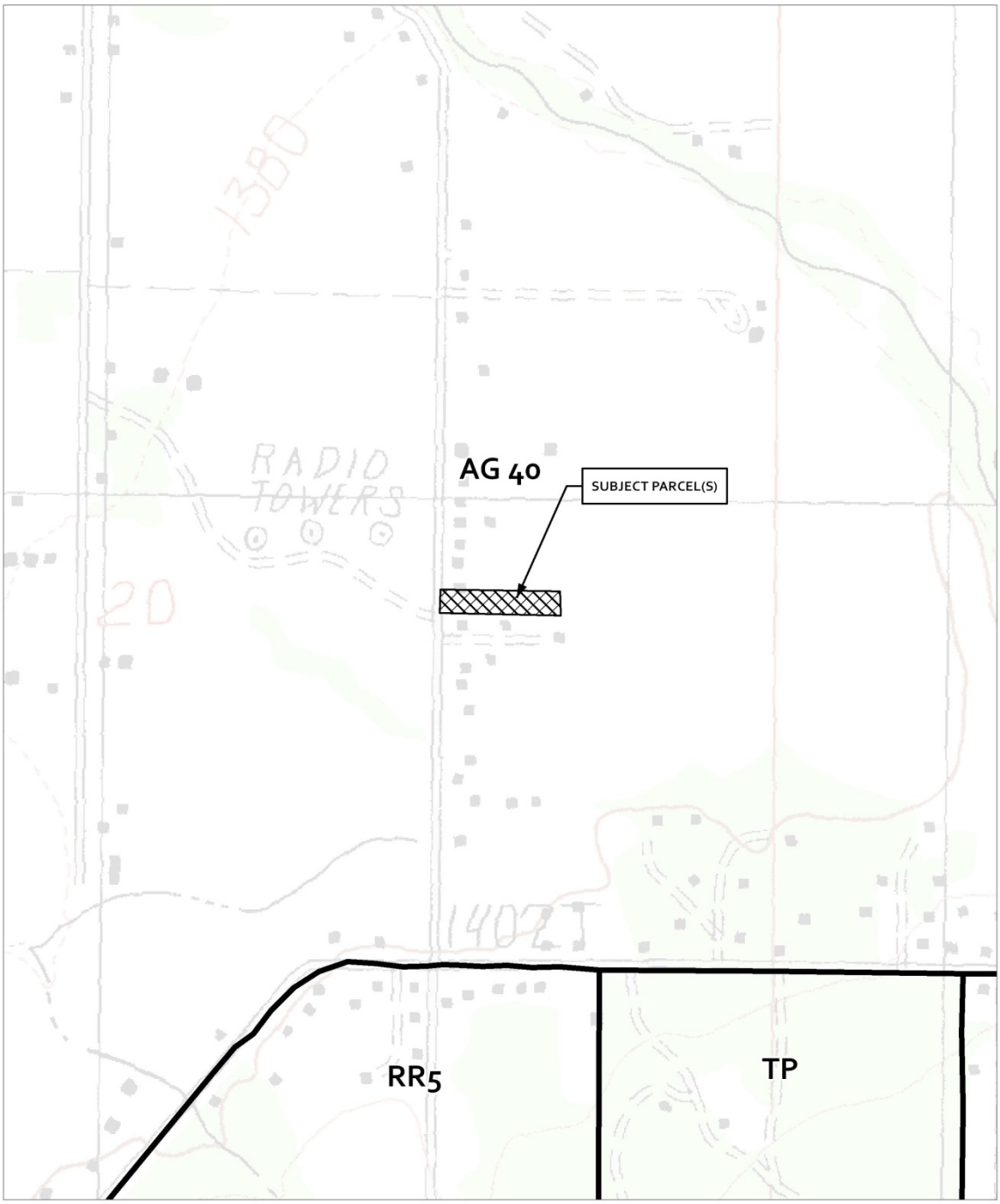

CASE: V 2015-0002
OWNER: GELARDI, Naomi
APN: 103-120-10
APLCT: Naomi Gelardi
ADDRESS: 2540 Center Valley Rd., WI

Zoning Master

0 250 500 Feet
0 0.045 0.09 Miles
1:6,000

ZONING DISPLAY MAP

Map produced by the Mendocino County Planning & Building Services, March, 2015
All spatial data is approximate. Map provided without warranty of any kind.

ATTACHMENT I

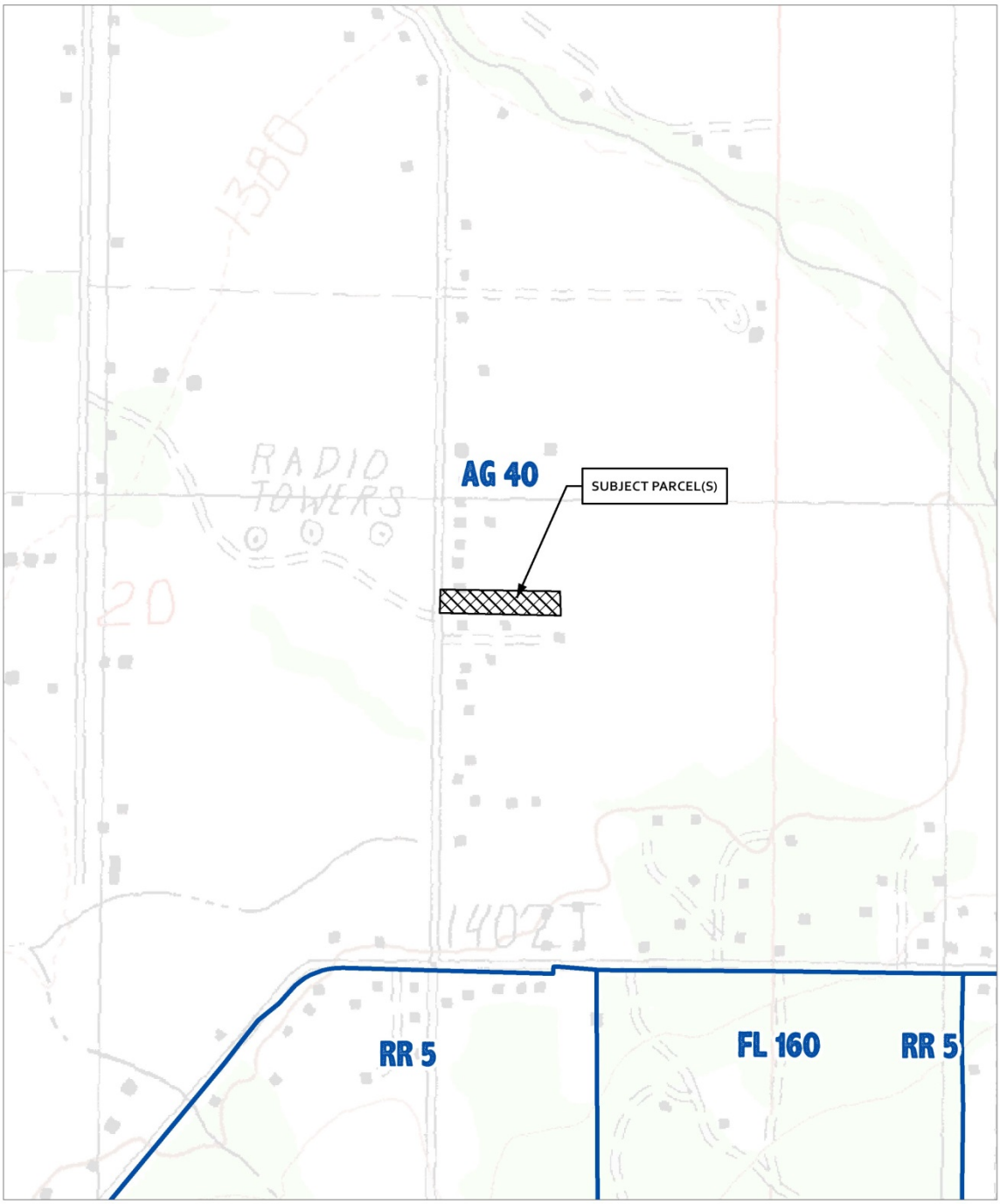

CASE: V 2015-0002
OWNER: GELARDI, Naomi
APN: 103-120-10
APLCT: Naomi Gelardi
ADDRESS: 2540 Center Valley Rd., WI

General Plan Master

0 250 500 Feet
0 0.045 0.09 Miles
1:6,000

GENERAL PLAN CLASSIFICATIONS

Map produced by the Mendocino County Planning & Building Services, March, 2015
All spatial data is approximate. Map provided without warranty of any kind.

ATTACHMENT J

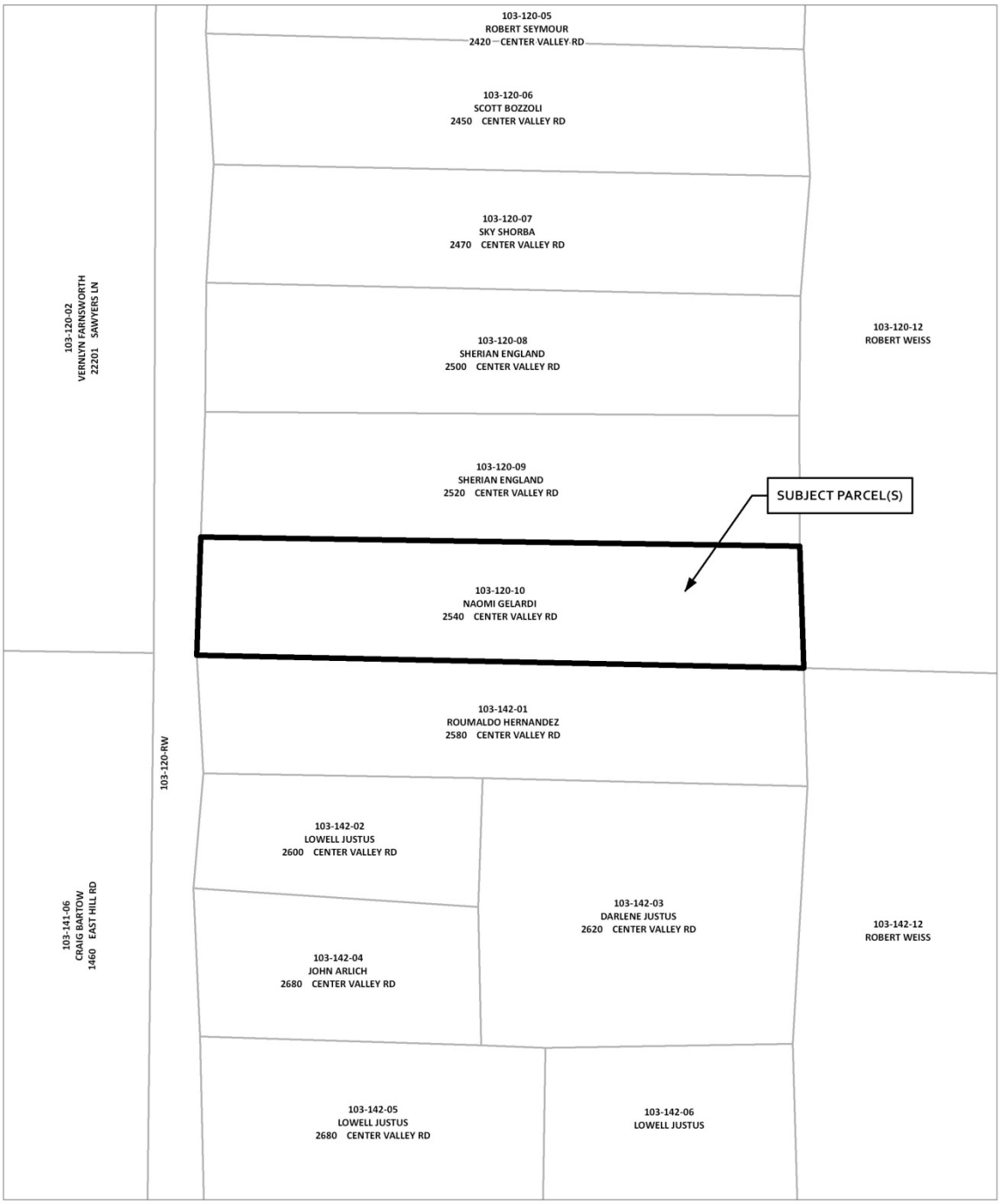

CASE: V 2015-0002
OWNER: GELARDI, Naomi
APN: 103-120-10
APLCT: Naomi Gelardi
ADDRESS: 2540 Center Valley Rd., WI

0 50 100 Feet
0 0.0075 0.015 Miles
1:1,200

ADJACENT PARCELS

Map produced by the Mendocino County Planning & Building Services, March, 2015
All spatial data is approximate. Map provided without warranty of any kind.

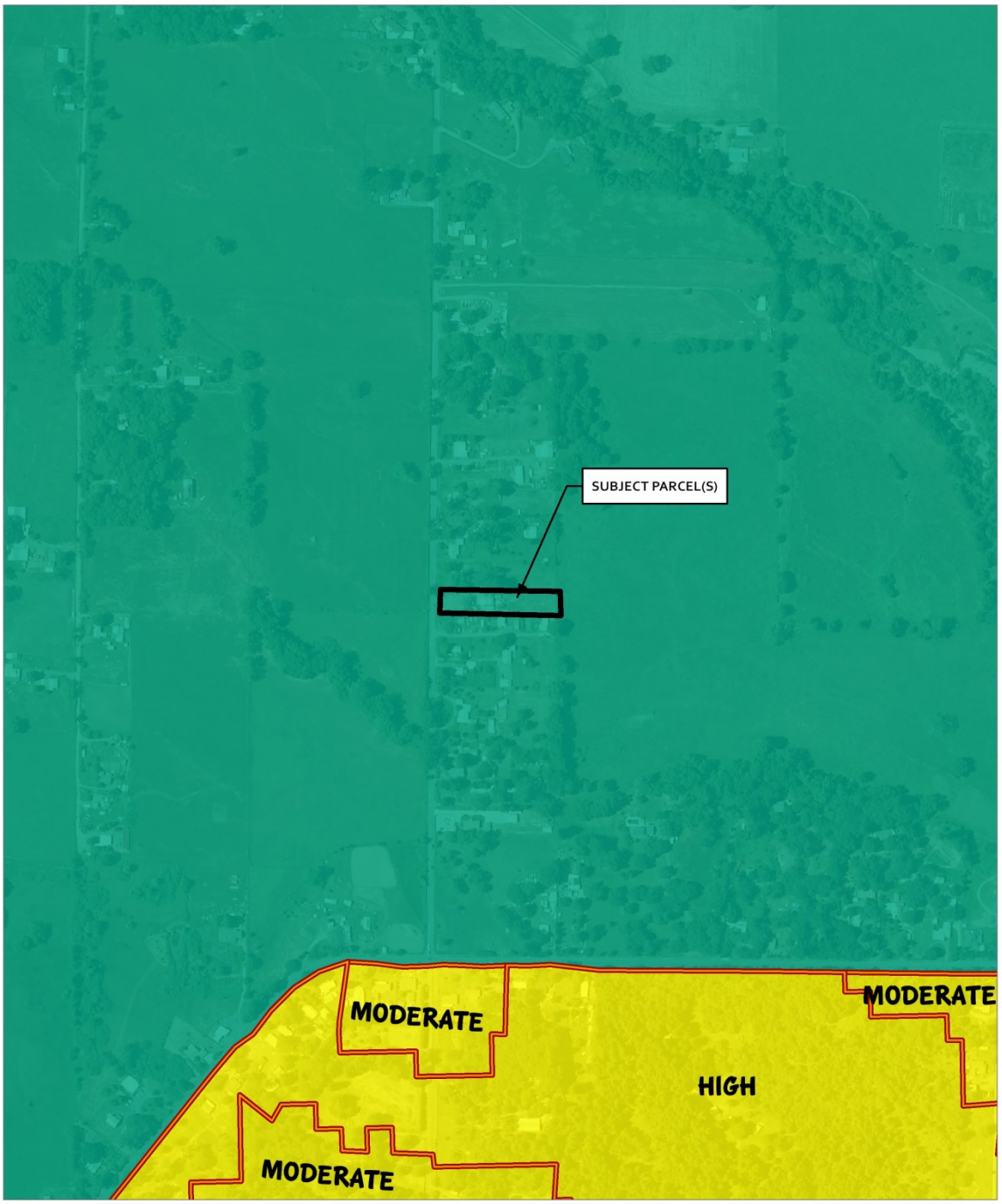

CASE: V 2015-0002
OWNER: GELARDI, Naomi
APN: 103-120-10
APLCT: Naomi Gelardi
ADDRESS: 2540 Center Valley Rd., WI

Local Responsibility Areas
State Responsibility Areas

0 250 500 Feet
0 0.045 0.09 Miles
1:6,000

FIRE HAZARD ZONES & RESPONSIBILITY AREAS
LITTLE LAKE FIRE DISTRICT

Map produced by the Mendocino County Planning & Building Services, March, 2015
All spatial data is approximate. Map provided without warranty of any kind.

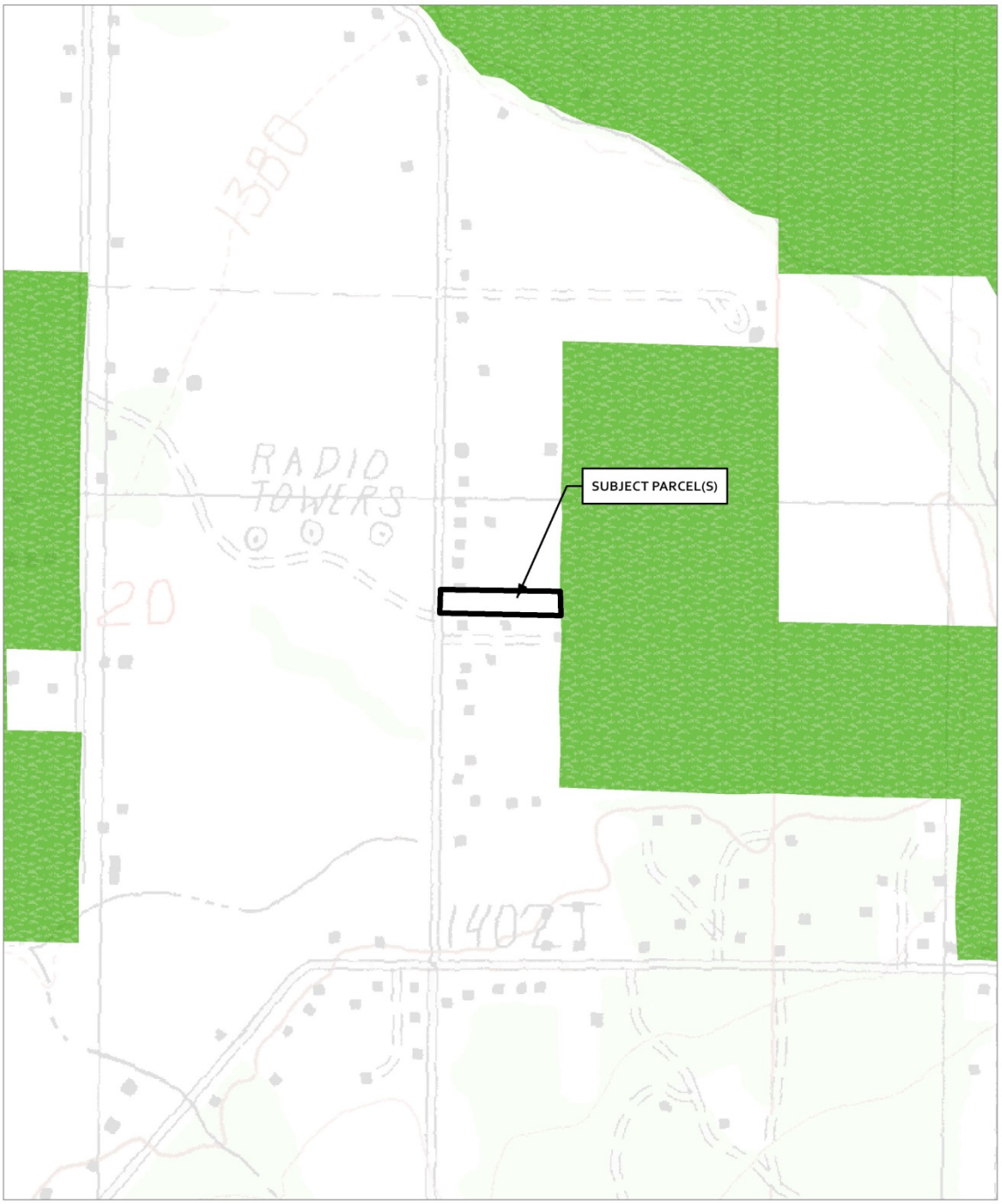

CASE: V 2015-0002
OWNER: GELARDI, Naomi
APN: 103-120-10
APLCT: Naomi Gelardi
ADDRESS: 2540 Center Valley Rd., WI

Williamson Act 2014
Prime Ag 2014

0 250 500 Feet
0 0.045 0.09 Miles
1:6,000

LANDS IN WILLIAMSON ACT CONTRACTS

Map produced by the Mendocino County Planning & Building Services, March, 2015
All spatial data is approximate. Map provided without warranty of any kind.