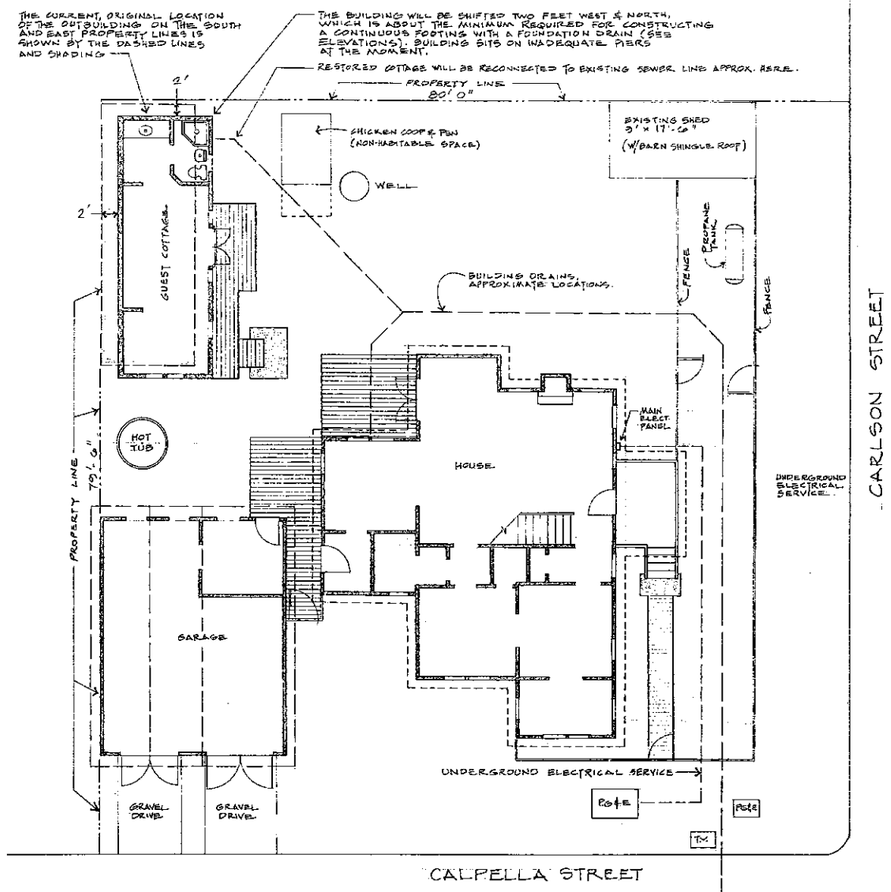

SITE PLAN LOT AREA = 6960 □' EXIST COVERAGE = 37%. PROJECT CHANGES NEITHER OF THESE.
SCALE 1/8" = 1'-0"

PROJECT NORTH

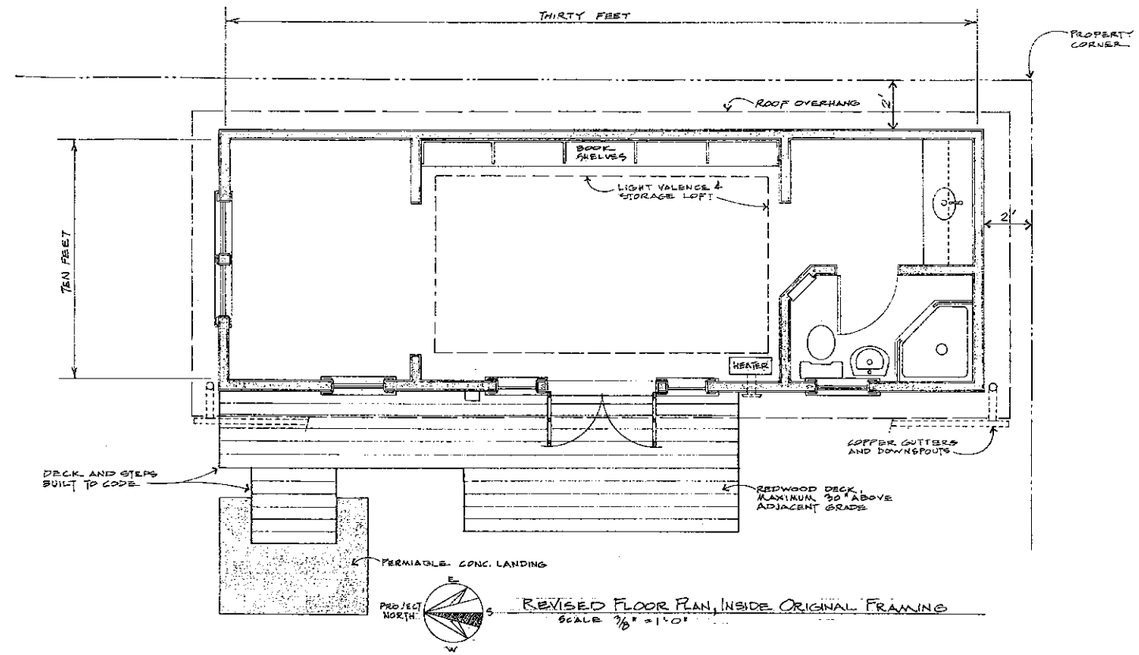

REVISED FLOOR PLAN, INSIDE ORIGINAL FRAMING
SCALE 3/8" = 1'-0"

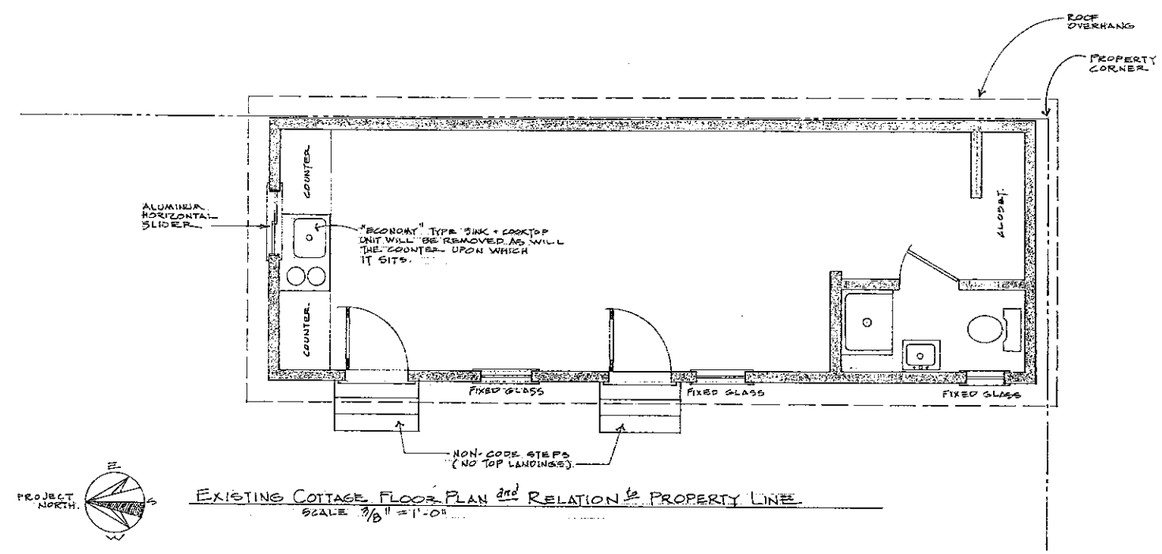

EXISTING COTTAGE FLOOR PLAN and RELATION to PROPERTY LINE
SCALE 3/8" = 1'-0"

RECEIVED
MAY 01 2015
PLANNING & BUILDING SERV
FORT BRAGG CA

PRODUCTION LOG					
BY	DATE	TASK	HRS	BY DATE TASK HRS	
				TOTAL	
				CONTINUED ON:	

PRINT LOG			
BY	DATE	FOR	Nº
JSØ	3/24/15	COUNT MEETING	1
JSØ	3/26/15	SUBMITTAL + 1 EXTRA	4
JSØ	4/14/15	MICHAEL ST. JOHN	1
BY DATE FOR Nº			
CONTINUED ON:			

JOE ØDEGARD
RESTORATION ARCHITECT
POST OFFICE BOX 884
44570 WILLITS STREET
MENDOCINO, CALIFORNIA 95492
(707) 937-5714
JOEODE@MCN.ORG
WWW.MENDOCINOARCHITECT.COM

PROJECT TITLE:
the RESTORATION and IMPROVMENT of AN EXISTING OUTBUILDING for MR. MICHAEL ST. JOHN
45351 CALPELLA STREET, MENDOCINO, CALIFORNIA, A.P. Nº 119-214-06

SHEET TITLE
- SITE PLAN
- REVISED FLOOR PLAN
- EXISTING FLOOR PLAN

SCALE: AS NOTED. DO NOT SCALE THE DRAWING

SHEET NUMBER 1. OF 3 SHEETS

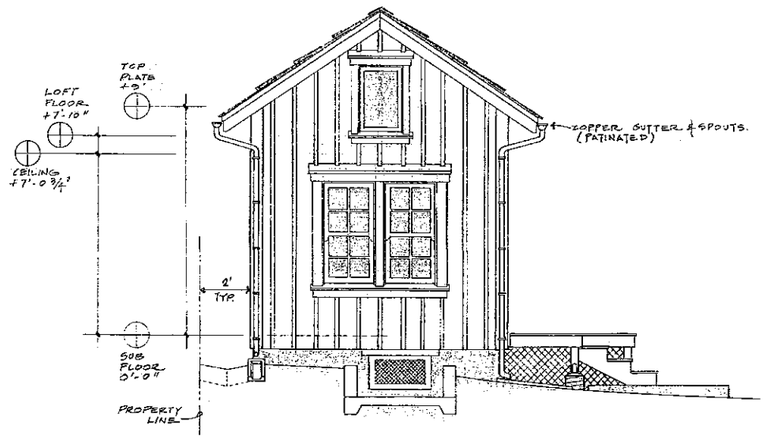

PROPOSED REPAIRED and REVISED NORTH ELEVATION

SCALE 3/8" = 1'-0" 0' 5' 10'

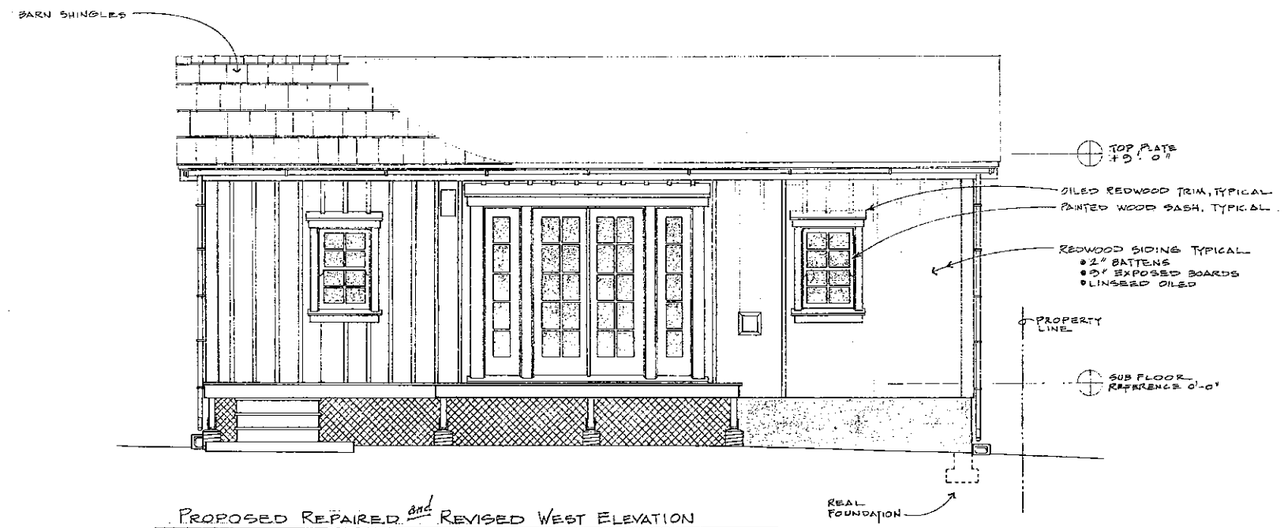

PROPOSED REPAIRED and REVISED WEST ELEVATION

SCALE 3/8" = 1'-0" 0' 5' 10'

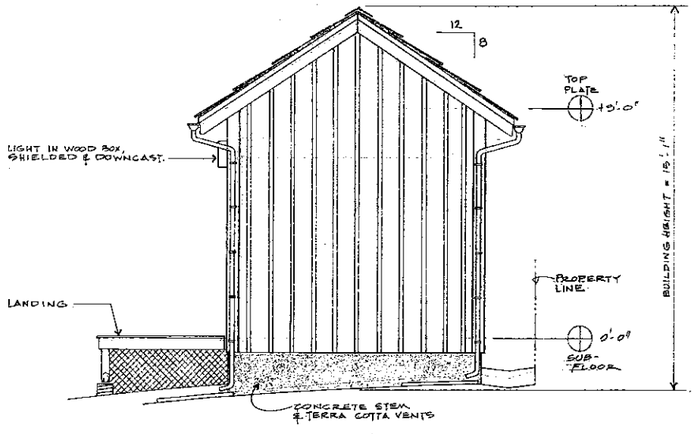

PROPOSED REPAIRED and REVISED SOUTH ELEVATION

SCALE 3/8" = 1'-0" 0' 5' 10'

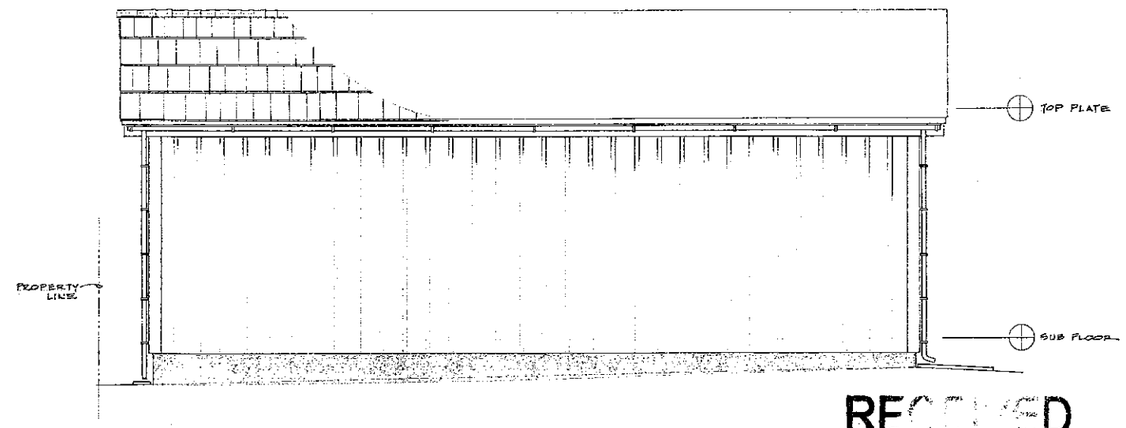

PROPOSED REPAIRED and REVISED EAST ELEVATION

SCALE 3/8" = 1'-0" 0' 5' 10'

RE[illegible]D

[illegible]

PLANN[illegible] SERV
FOR [illegible]A

PRODUCTION LOG							
BY	DATE	TASK	HRS.	BY	DATE	TASK	HRS.
			TOTAL				
			CONTINUED ON:				

PRINT LOG							
BY	DATE	FOR	Nº	BY	DATE	FOR	Nº
			CONTINUED ON:				

JOE ØDEGÅRD
RESTORATION ARCHITECT
POST OFFICE BOX 934
44570 WILLITS STREET
MENDOCINO, CALIFORNIA 95460
(707) 937-5774
JOEODE@MCN.ORG
WWW.MENDOCINOARCHITECT.COM

PROJECT TITLE:

the RESTORATION and IMPROVEMENT of AN EXISTING OUTBUILDING for MR. MICHAEL ST. JOHN

45351 CALPELLA ST, MENDOCINO, CALIF. 95460 A.P. Nº: 119-214-06

SHEET TITLE:

• EXTERIOR ELEVATIONS

SCALE 3/8" = 1'-0" DO NOT SCALE THE DRAWINGS ON THIS SHEET.

SHEET NUMBER

2.

OF 3 SHEETS.

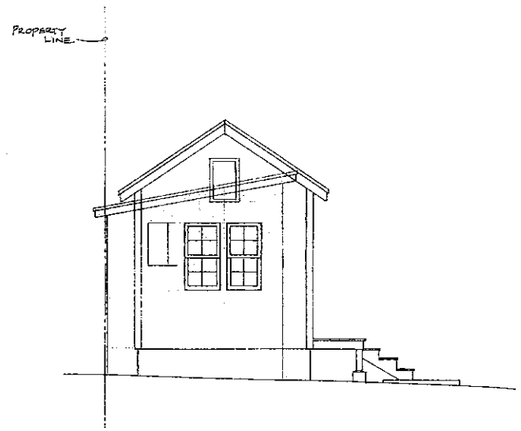

SIMPLIFIED NORTH ELEVATIONS - UNREPAIRED SHOWN SHADED
SCALE 1/4" = 1'-0"



SIMPLIFIED WEST ELEVATIONS - UNREPAIRED SHOWN SHADED
SCALE 1/4" = 1'-0"

0' 5' 10'

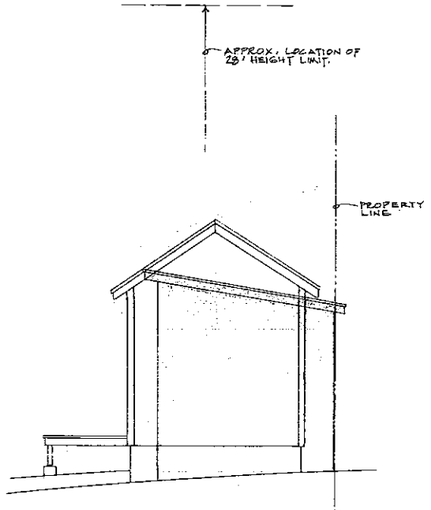

SIMPLIFIED SOUTH ELEVATIONS - UNREPAIRED SHOWN SHADED
SCALE 1/4" = 1'-0"

NOTE: GROUND LINE IS A BEST ESTIMATION DUE TO EXTENSIVE, THICK BRUSH AND OBSTRUCTIONS, BUT IT IS NOT FAR OFF.

" TYPICAL OTHER ELEVATIONS THIS SHEET "

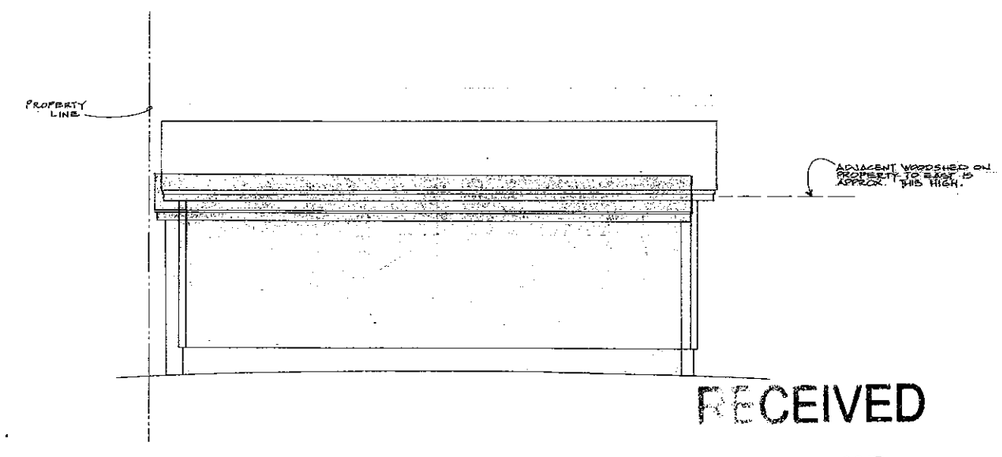

SIMPLIFIED EAST ELEVATIONS - UNREPAIRED SHOWN SHADED
SCALE 1/4" = 1'-0"

RECEIVED
MAY 01 2015
PLANNING & BUILDING SERV
FORT BRAGG CA

PRODUCTION LOG							
BY	DATE	TASK	HRS	BY	DATE	TASK	HRS
			TOTAL				
			CONTINUED ON				

PRINT LOG						
BY	DATE	FOR	Nº	BY	DATE	FOR	Nº
JSG	3/23/15	INFO SUBMITTAL + 2 EXTRA	4				
JSG	4/14/15	Michael St. John	1				
						CONTINUED ON	

JOE ODEGARD
RESTORATION ARCHITECT
POST OFFICE BOX 984
44830 WILLITS STREET
MENDOCINO, CALIFORNIA 95460
(707) 937-5774
JOEODE@MCN.ORG
WWW.MENDOCINOARCHITECT.COM

PROJECT TITLE:

The Restoration and Improvement of an Existing Outbuilding
for Mr. Michael St. John

45351 Calpella St, Mendocino, California, A.P. Nº 119-214-06

SHEET TITLE:

Relationships of Existing & Repaired

SCALE: 1/4" = 1'-0" DO NOT SCALE THE DRAWING.

SHEET NUMBER: 3.
OF 3 SHEETS