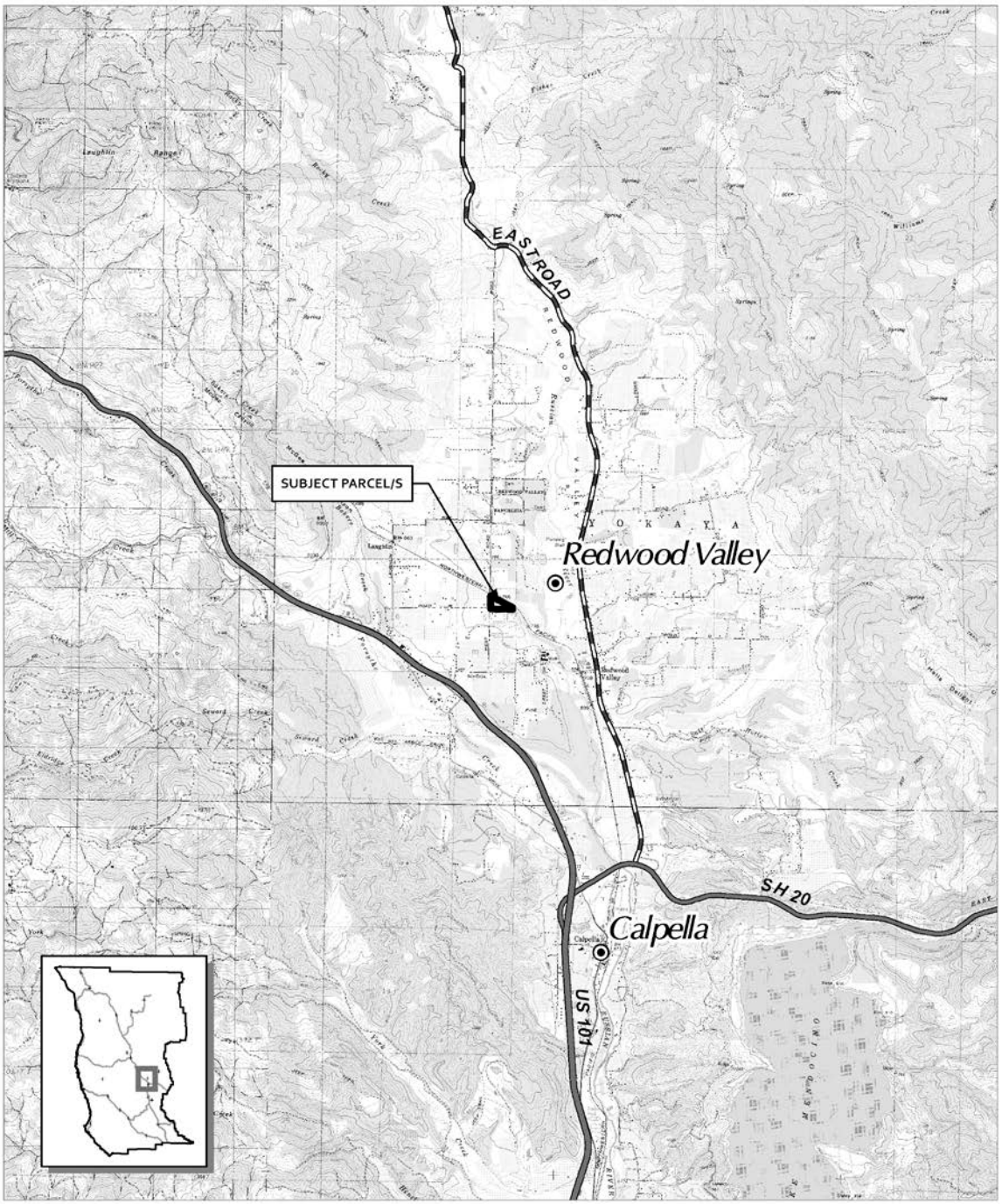

CASE: U 2015-0011
OWNER: TILLEY, John & Bobbie
APN: 162-090-18
APLCT: John Tilley
ADDRESS: 9001 West Rd., RV

Highways
Major Roads

0 2,600 5,200 Feet
0 0.5 1 Miles
1:63,360

LOCATION MAP

Map produced by the Mendocino County Planning & Building Services. May, 2015
All spatial data is approximate. Map provided without warranty of any kind.

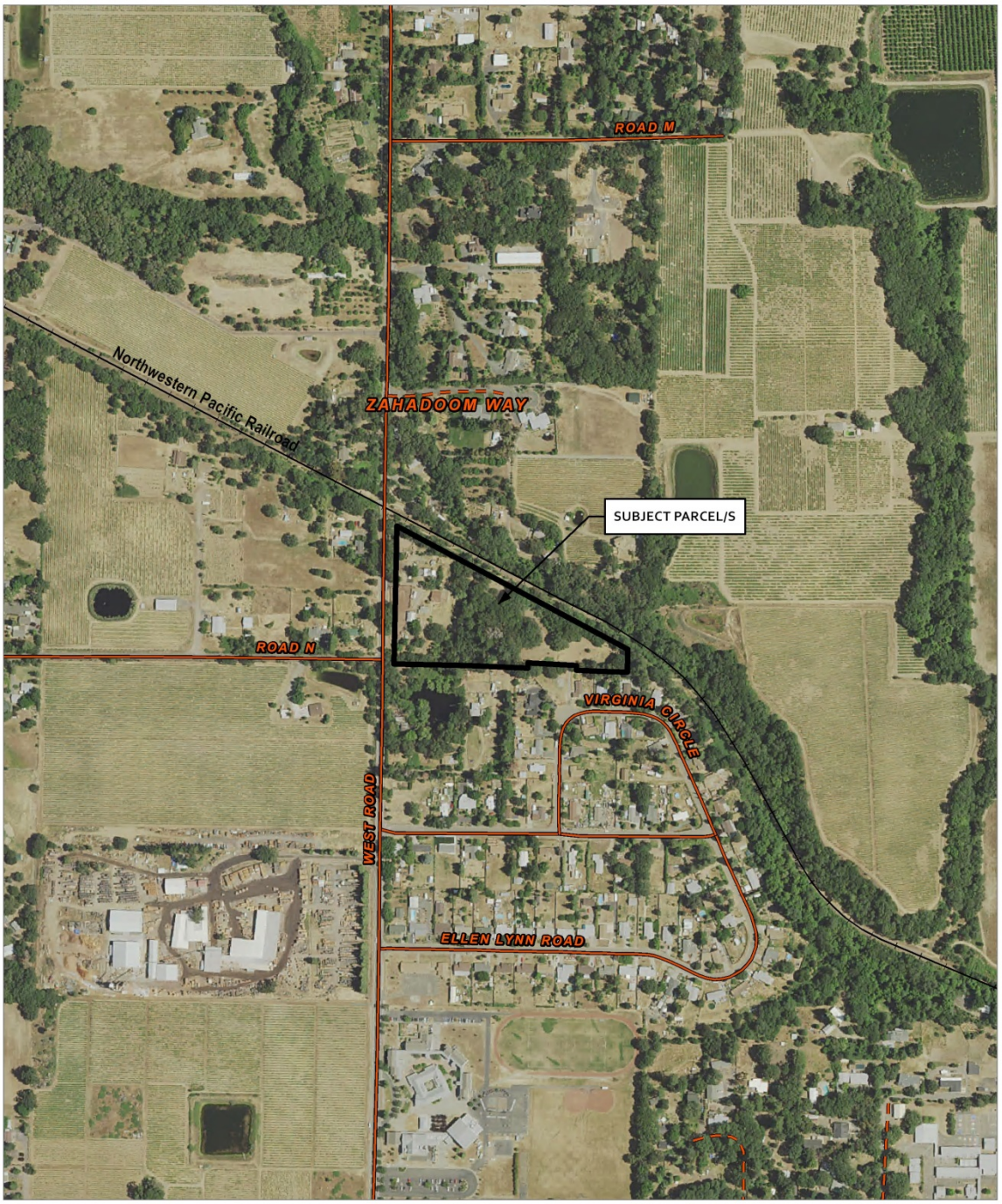

CASE: U 2015-0011
OWNER: TILLEY, John & Bobbie
APN: 162-090-18
APLCT: John Tilley
ADDRESS: 9001 West Rd., RV

Public Roads
Private Roads
Railroads

0 250 500 Feet
0 0.045 0.09 Miles
1:6,000

2014 NAIP AERIAL ORTHOPHOTO

Map produced by the Mendocino County Planning & Building Services, May, 2015
All spatial data is approximate. Map provided without warranty of any kind.

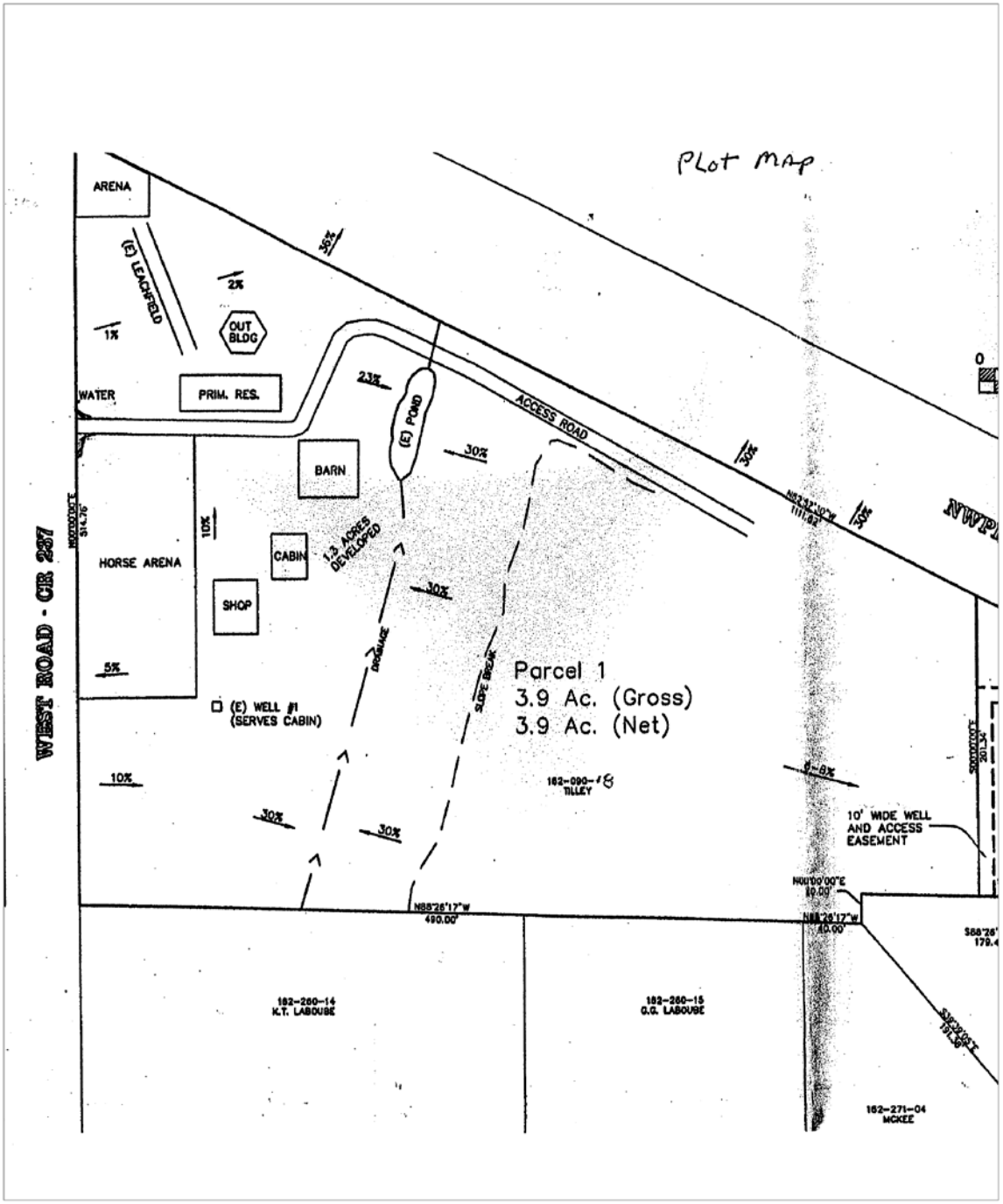

CASE: U 2015-0011
OWNER: TILLEY, John & Bobbie
APN: 162-090-18
APLCT: John Tilley
ADDRESS: 9001 West Rd., RV

NO SCALE

SITE PLAN

Map produced by the Mendocino County Planning & Building Services. May, 2015
All spatial data is approximate. Map provided without warranty of any kind.

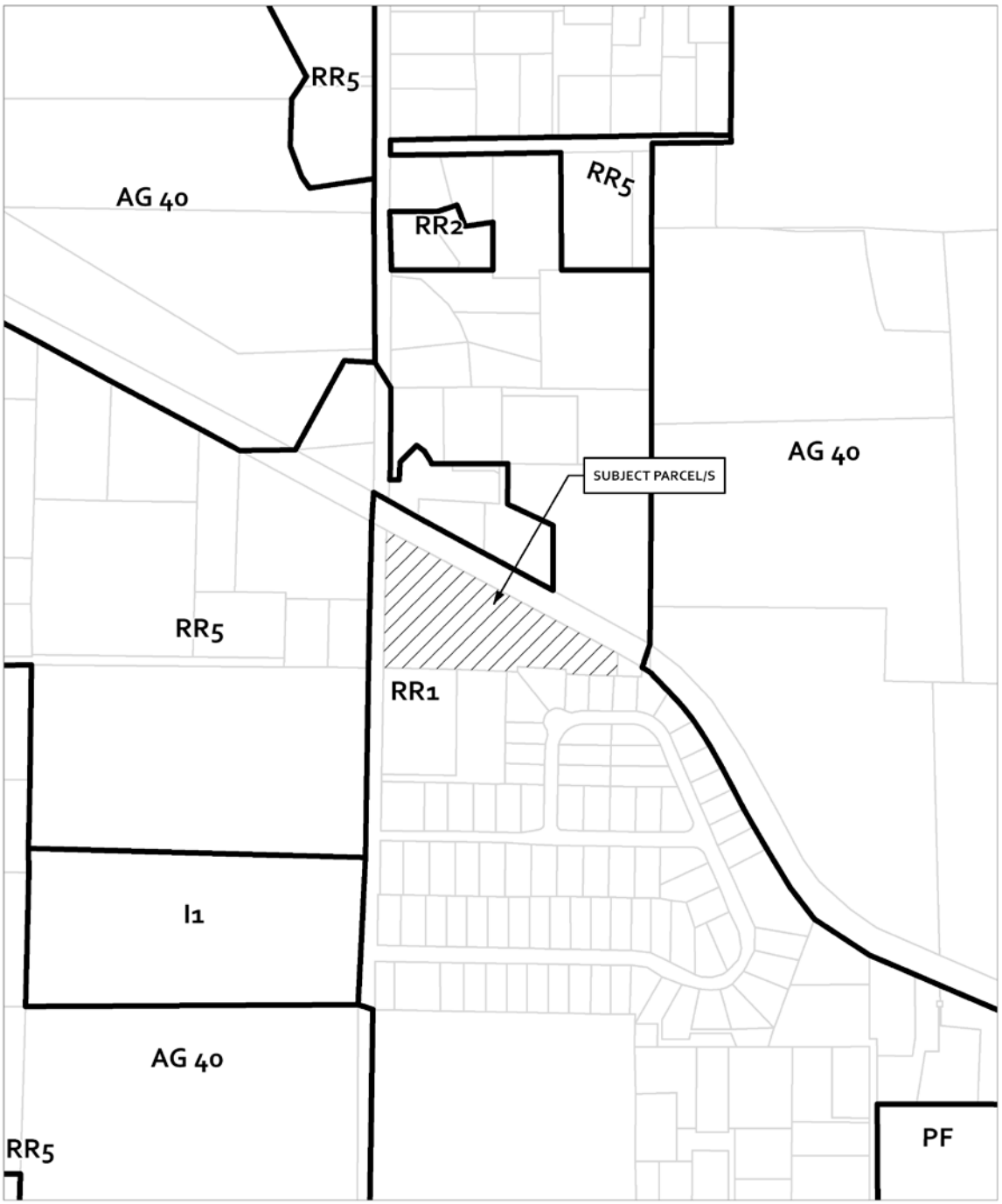

CASE: U 2015-0011
OWNER: TILLEY, John & Bobbie
APN: 162-090-18
APLCT: John Tilley
ADDRESS: 9001 West Rd., RV

Zoning Master

0 250 500 Feet
0 0.045 0.09 Miles
1:6,000

ZONING DISPLAY MAP

Map produced by the Mendocino County Planning & Building Services. May, 2015
All spatial data is approximate. Map provided without warranty of any kind.

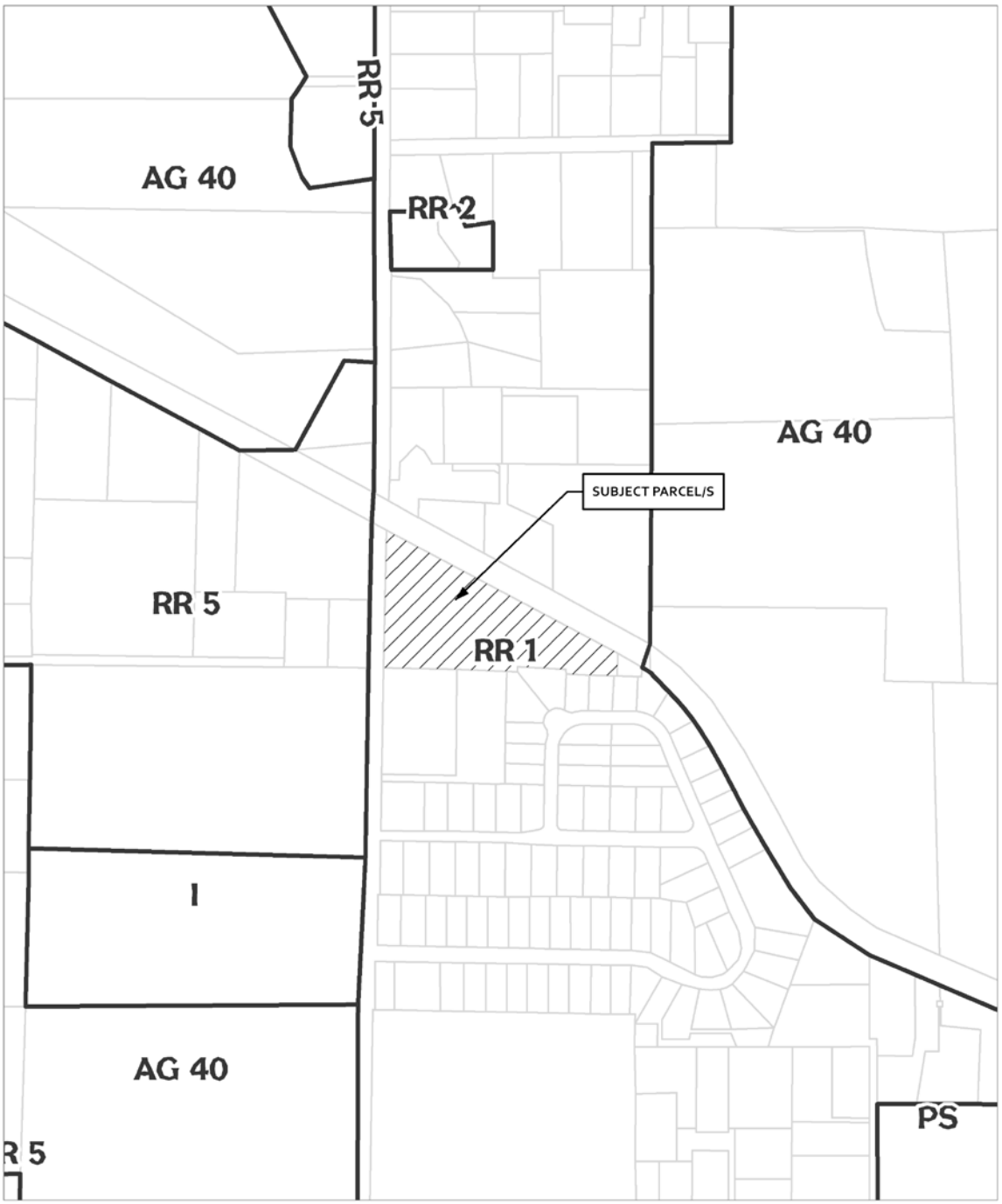

CASE: U 2015-0011
OWNER: TILLEY, John & Bobbie
APN: 162-090-18
APLCT: John Tilley
ADDRESS: 9001 West Rd., RV

General Plan Master

0 250 500 Feet
0 0.045 0.09 Miles
1:6,000

GENERAL PLAN CLASSIFICATIONS

Map produced by the Mendocino County Planning & Building Services. May, 2015
All spatial data is approximate. Map provided without warranty of any kind.